



136 S. Bronough Street
Tallahassee, Florida 32301



800 N. Magnolia Avenue, Suite 1100
Orlando, Florida 32803
(407) 956-5600



1580 Waldo Palmer Lane, Suite 1
Tallahassee, Florida 32308
(850) 921-1119



A message from Governor
Scott on the future of
Florida's Freight and Trade

CHARLOTTE COUNTY FREIGHT & LOGISTICS OVERVIEW

FLORIDA DEPARTMENT OF TRANSPORTATION


FDOT CONTACTS

Ananth Prasad, P.E.
Secretary of Transportation
Phone (850) 414-5205
Ananth.Prasad@dot.state.fl.us

Juan Flores
Administrator, Freight Logistics &
Passenger Operations
Phone (850) 414-5245
Juan.Flores@dot.state.fl.us

Richard Biter
Assistant Secretary for Intermodal
Systems Development
Phone (850) 414-5235
Richard.Biter@dot.state.fl.us

Bill Hattaway
District 1, Secretary
Phone (863) 519-2201
Billy.Hattaway@dot.state.fl.us



Federal Legislative Contacts

United States Senate
Bill Nelson
Phone (202) 224-5274

United States Senate
Marco Rubio
Phone (202) 224-3041

US House of Representatives
District 17, Thomas Rooney
Phone (202) 225-5792


State Legislative Contacts:

Florida Senate
District 26, Bill Galvano
Phone (850) 487-5026

Florida Senate
District 28, Nancy Detert
Phone (850) 487-5028

Florida Senate
District 30, Lizbeth Benacquisto
Phone (850) 487-5030

Florida House of Representatives
District 75, Kenneth Roberson
Phone (850) 717-5075



FDOT MISSION:
THE DEPARTMENT WILL PROVIDE A SAFE TRANSPORTATION SYSTEM THAT ENSURES THE MOBILITY OF PEOPLE AND GOODS, ENHANCES ECONOMIC PROSPERITY AND PRESERVES THE QUALITY OF OUR ENVIRONMENT AND COMMUNITIES.



In recognition of the significant role that freight mobility plays as an economic driver for the state, an Office of Freight, Logistics and Passenger Operations has been created at FDOT. This office has been tasked with meeting the requirements of legislation in Florida House Bill 599, as well as meeting national freight guidance offered in H.R. 4348, the Moving Ahead for Progress in the 21st Century Act (MAP-21).

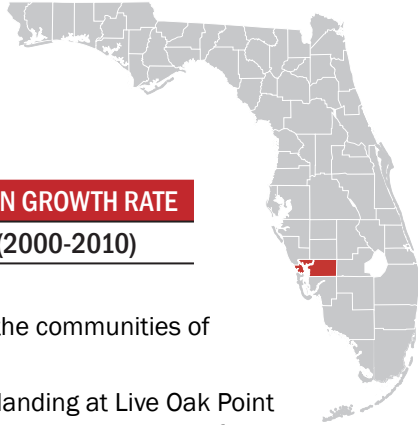
HB599 requires FDOT to lead the development of a plan to "enhance the integration and connectivity of the transportation system across and between transportation modes throughout the state." For this reason, Florida is already on schedule to meet MAP-21 guidelines and has become a leader in freight issues through its ongoing work in developing a Freight Mobility and Trade Plan. For more information, please see www.freightmovesflorida.com.



January 2013

Charlotte County

FREIGHT & LOGISTICS OVERVIEW



| COUNTY SEAT | LARGEST CITY | AREA | POPULATION | POPULATION GROWTH RATE |
|-----------------|-----------------|------------------|------------|------------------------|
| Punta Gorda, FL | Punta Gorda, FL | 859 Square Miles | 159,978 | 13.0% (2000-2010) |

Primary Economic Development Contact: <http://www.floridasinnovationcoast.com/>

- Situated on and around pristine Charlotte Harbor, Florida's second-largest estuarine system, the communities of Charlotte County reflect the unique ambiance of the area.
- The City of Punta Gorda is a charming and historic waterfront town which traces its roots to a landing at Live Oak Point on the Peace River by Hernado DeSoto in 1539. The name itself means "Broad Point" in Spanish, the language of the conquistadors, and a colorful festival each year celebrates Ponce De Leon's Landing (1513) on Pine Island in Charlotte Harbor. Now more than 120 years old, Punta Gorda remains Charlotte County's only incorporated city.



Top 5 Growing Industries

| INDUSTRY | NET JOB CREATION |
|--|------------------|
| 1. Administrative, Support, Waste Management, and Remediation Services | 697 |
| 2. Professional, Scientific and Technical Services | 101 |
| 3. Finance and Insurance | 30 |
| 4. Wholesale Trade | 24 |
| 5. Transportation and Warehousing | 22 |

Source: Florida Department of Economic Opportunity, Labor Market Statistics Center, LEHD State of Florida County Reports-Quarterly Workforce Indicators, 2010-2011



Largest Industry Sectors by Employment

| INDUSTRY SECTORS | % OF WORKFORCE |
|---|----------------|
| 1. Trade, Transportation, and Utilities | 23.5% |
| 2. Education and Health Services | 21.4% |
| 3. Leisure and Hospitality | 14.5% |

Source: Enterprise Florida



Major Private Sector Employers

| EMPLOYER | BUSINESS LINE | NUMBER OF EMPLOYEES |
|--|----------------------|---------------------|
| 1. Wal-Mart Associates, Inc. | Retails | 1,424 |
| 2. Peace River Regional Medical Center | Hospital, Healthcare | 1,067 |
| 3. Charlotte Regional Medical Center | Hospital, Healthcare | 984 |
| 4. Publix Supermarkets | Retail | 977 |
| 5. Fawcett Memorial Hospital, Inc. | Hospital, Healthcare | 352 |

Source: Enterprise Florida

Florida infrastructure moves 762 million tons of freight traffic annually.

The state highway system sees 195,755 million annual vehicle miles of travel.

Truck travel accounted for approximately 11% of vehicle miles traveled on the SIS in 2010.

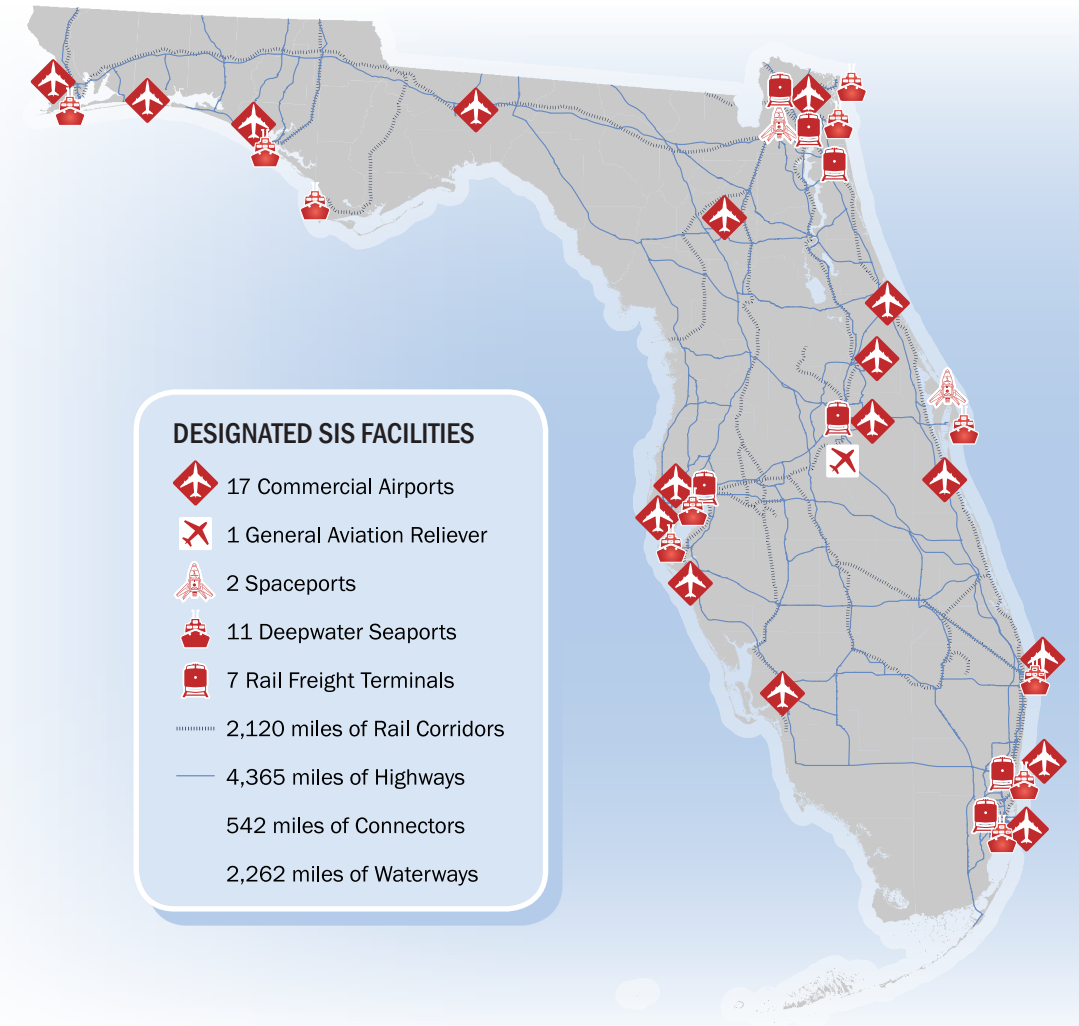
Florida has over 2,700 miles of rail lines, which move over 98 million tons of freight annually.

Florida's Strategic Intermodal System (SIS)

- **Strategic** – Consists of statewide and regionally significant facilities and services
- **Intermodal** – Contains all forms of transportation for moving both people and goods, including linkages for smooth and efficient transfers between modes and major facilities
- **System** – Integrates individual facilities, services, forms of transportation (modes) and linkages into a single, integrated transportation network

The SIS was established to:

- Efficiently serve the mobility needs of Florida's citizens, businesses and visitors
- Help Florida become a worldwide economic leader, enhance economic prosperity and competitiveness, enrich quality of life and reflect responsible environmental stewardship



- DESIGNATED SIS FACILITIES**
- 17 Commercial Airports
 - 1 General Aviation Reliever
 - 2 Spaceports
 - 11 Deepwater Seaports
 - 7 Rail Freight Terminals
 - 2,120 miles of Rail Corridors
 - 4,365 miles of Highways
 - 542 miles of Connectors
 - 2,262 miles of Waterways

Florida has 784 aviation facilities, 129 public use, and 19 have commercial service.

The state boasts 2 spaceports and 5 active launch facilities.

Florida's 15 deepwater seaports moved 106.4 million tons of cargo and handled 2.8 million TEU's (20 foot equivalent container unit) in 2010.

Seven of the 15 seaports in Florida carried 12.7 million passengers, 12.1 million of which sailed on multi-day cruises in 2010.

100% of SIS waterborne freight in Florida is on a coastal or international shipping route.

16 Fortune 500 companies have their headquarters in Florida.

Florida

FREIGHT & LOGISTICS OVERVIEW

| POPULATION | POPULATION RANK | AREA | AREA RANK | POPULATION GROWTH RATE |
|--------------|-----------------|----------------|-----------|------------------------|
| 18.8 million | 4th | 53,625 sq. mi. | 22nd | 17.6% (2000-2010) |

Chamber of Commerce website: <http://www.flchamber.org>

Top Employment Sectors

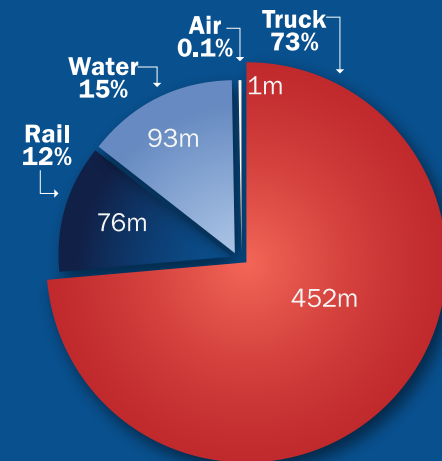
(Nonagricultural Business Groups by Industry)

1. Trade, Transportation, and Utilities
2. Education and Health Services
3. Government Services
4. Professional and Business Services
5. Healthcare and Social Assistance
6. Leisure and Hospitality

Source: Department of Economic Opportunity-Current Employment Statistics (2012)

DOMESTIC AND INTERNATIONAL MODAL MIX

(millions of tons)



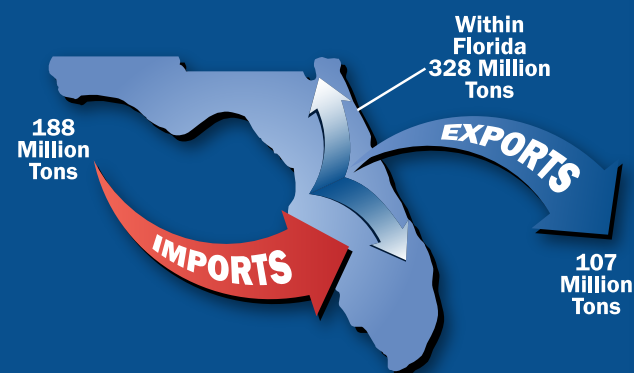
Source: Trade & Logistics Study, Florida Chamber 2009

Top Business Sector Initiatives for Retention and Promotion

1. Clean Energy
2. Information Technology
3. Life Sciences
4. Aviation/ Aerospace
5. Homeland Security/ Defense
6. Financial/ Professional Services

Source: Florida Chamber of Commerce

TOTAL FREIGHT FLOWS



Source: Trade & Logistics Study, Florida Chamber 2009

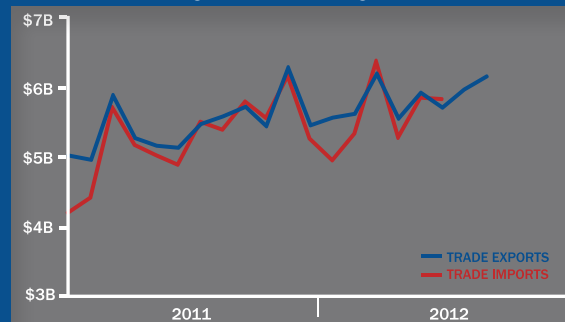
Top International Trade Partners

The state of Florida is a major international hub accounting for approximately \$149 billion in international trade activity in 2011.

| EXPORTS | | IMPORTS | |
|----------------|--|-------------|--|
| 1. Switzerland | | 1. China | |
| 2. Brazil | | 2. Mexico | |
| 3. Venezuela | | 3. Japan | |
| 4. Canada | | 4. Canada | |
| 5. Colombia | | 5. Colombia | |

Source: Trade & Logistics Study, Florida Chamber 2009

FLORIDA TRADE ACTIVITY



Key Transportation and Freight Facilities

| | | |
|--|--|--|
| STRATEGIC INTERMODAL SYSTEM (SIS) HIGHWAYS | | I-75, US 17 |
| SIS RAILROADS | | Seminole Gulf Railway |
| SIS AIRPORTS | | Southwest Florida International Airport |
| SEAPORTS | | Port of Manatee |
| NON SIS STATE HIGHWAYS | | US 41, SR 31, SR 776 |
| GENERAL AVIATION AIRPORTS | | Punta Gorda Airport, Shell Creek Airport |



Top Imports

| INBOUND FREIGHT | TRUCK TONNAGE |
|-----------------------------------|---------------|
| 1. Nonmetallic Minerals | 383,641 |
| 2. Bulk Movement in Boxcars | 345,377 |
| 3. Clay, Concrete, Glass or Stone | 175,538 |
| 4. Petroleum or Coal Products | 132,765 |
| 5. Food or Kindred Products | 91,217 |

Source: IHS Global Inc.'s Transearch, 2011

Top Exports

| OUTBOUND FREIGHT | TRUCK TONNAGE |
|-----------------------------------|---------------|
| 1. Nonmetallic Minerals | 1,381,687 |
| 2. Clay, Concrete, Glass or Stone | 216,846 |
| 3. Farm Products | 136,797 |
| 4. Petroleum or Coal Products | 114,095 |
| 5. Primary Metal Products | 25,943 |

Source: IHS Global Inc.'s Transearch, 2011



Top Trading Partners

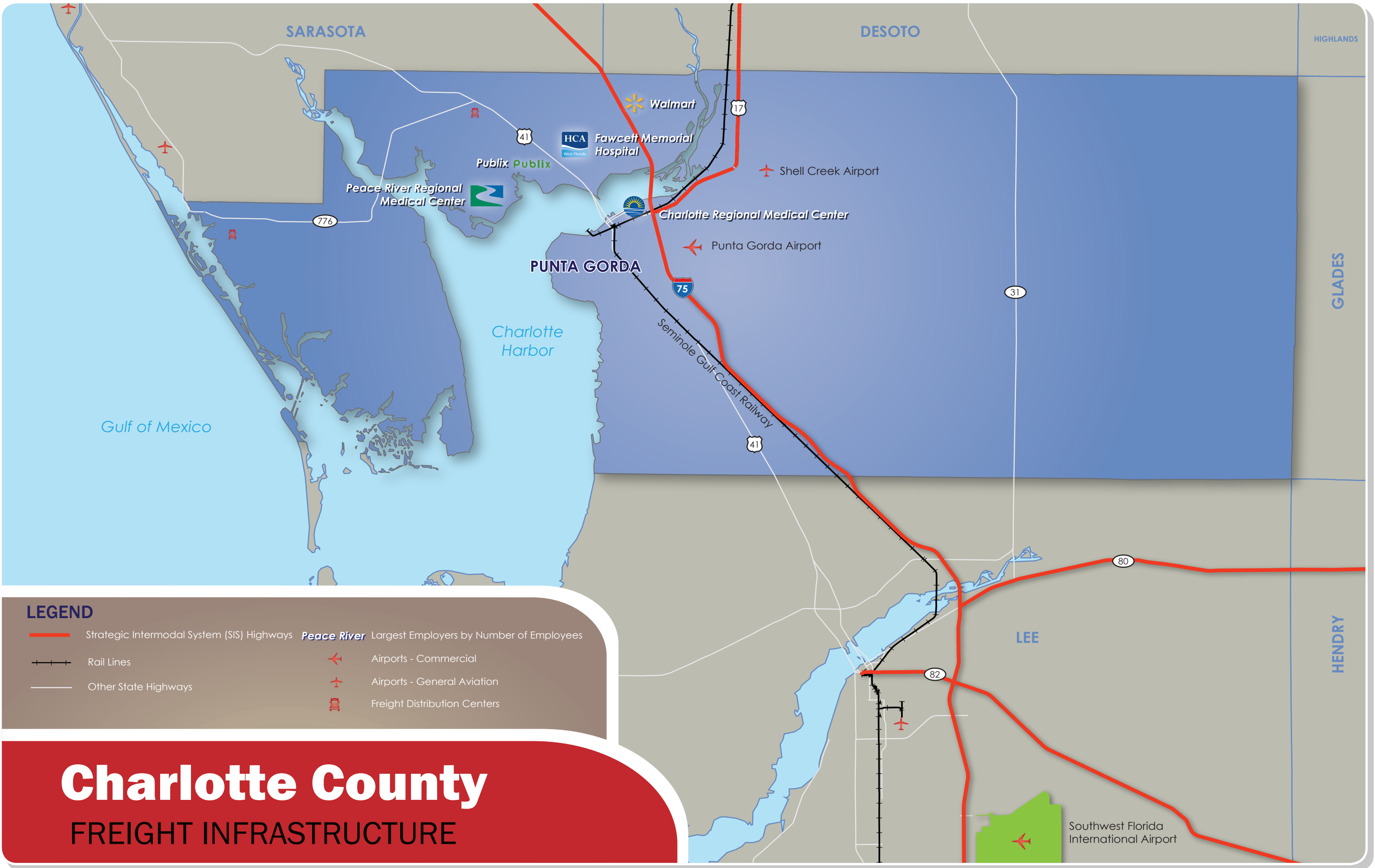
| IMPORTS | TRUCK TONNAGE |
|-------------------------|---------------|
| Lee County, FL | 337,031 |
| Miami-Dade County, FL | 167,585 |
| Hillsborough County, FL | 112,511 |
| Polk County, FL | 105,580 |
| Broward County, FL | 89,524 |

Source: IHS Global Inc.'s Transearch, 2011

Top Trading Partners

| EXPORTS | TRUCK TONNAGE |
|-------------------------|---------------|
| Lee County, FL | 784,654 |
| Sarasota County, FL | 655,795 |
| Collier County, FL | 114,370 |
| Hillsborough County, FL | 49,602 |
| Pinellas County, FL | 37,586 |

Source: IHS Global Inc.'s Transearch, 2011



LEGEND

- Strategic Intermodal System (SIS) Highways
- Peace River Largest Employers by Number of Employees
- Rail Lines
- ✈ Airports - Commercial
- Other State Highways
- ✈ Airports - General Aviation
- 🚚 Freight Distribution Centers

Charlotte County

FREIGHT INFRASTRUCTURE