

# District 1

## OKEECHOBEE COUNTY

U.S. Census Bureau  
Urban Areas

2010 Population








Okeechobee-Taylor Creek

25,378




Note:  
Planning Area Boundary revised June 2015 as a result of the  
2010 Census and Governor approval of the new Heartland  
Regional TPO.

**LEGEND**

**National Highway System**

-  Interstate
-  STRAHNET Route
-  STRAHNET Connector
-  Unbuilt
-  Other Principal Arterials
-  Intermodal Connector
-  MAP-21 Principal Arterials

**Solid Fill Color**

-  Urbanized Areas
-  Clusters
-  Water

