Session 61

Scott Harris

FL. Dept. of Transportation SMO

3D Laser Scanning

Topic Description

Demonstration of Terrestrial Laser Scanner, along with Allen Nobles presentation on actual project results from the past two years from a third party view and how it could save costs on PD&E and other FDOT type projects.

Speaker Biography

Scott was educated at the University of Florida School of Engineering Department of Geomatics. Employed with FDOT for 11 years, his initial experience is with FDOT Location, providing surveys for transportation design. He has participated as technical advisor on several task teams; testing field-surveying equipment including GPS, total stations and data collectors. Mr. Harris is experienced with Geographical Information System development, specifically dealing with the integration of GPS. He is also a certified trainer for the Ashtech and Leica brand mapping grade GPS systems. Scott is currently responsible for the design, deployment and maintenance of the statewide GPS reference network.

Session 61

Allen Nobles

Allen Nobles and Associates, Inc

3d Laser Scanning

Topic Description

Actual projects results from the past two years from a third party view and how it could save costs on PD&E and other FDOT type projects. Along with a Demonstration of a Terrestrial Laser Scanner.

Speaker Biography

Allen Nobles, PSM is a registered Land Surveyor in Florida and Georgia with over 30 years of experience in the survey field. He also is an approver educational provider for the State of Florida and has served as an instructor for many professionals associations in Florida and Georgia. He is currently President of Allen Nobles & Associates, Inc. with five offices located in North Florida and South Georgia providing surveying consultation to both public and private clients. His firm is currently using some of the newer technologies for surveying and has provided his clients with a wide range of survey data on numerous complex projects.

FICE/FDOT Design Conference 2006
Designing For More Than Bridges & Roads

The Principles of LiDAR

FICE/FDOT Design Conference 2006
Designing For More Than Bridges & Roads

Course Outline

The Theory
The Technology
Data Processing
Quality Control
Real World Application
The Future

FICE/FDOT Design Conference 2006
Designing For More Than Bridges & Roads

What LiDAR Is:

Light Detection And Ranging

It is an active sensing system

It is the science of using a laser to measure distances to specific points. It uses its own energy source, not reflected natural or naturally emitted radiation

It can be operated both day or night

Ranging based on time difference between emission and reflection of laser pulse

Direct acquisition of terrain information

Photogrammetry is inferential

FICE/FDOT Design Conference 2006
Designing For More Than Bridges & Roads

What LiDAR Is Not:

NOT Light/Laser Assisted RADAR

RADAR uses electro-magnetic (EM) energy in the radio frequency range; LIDAR does not. It uses light in the near infrared spectrum.

NOT all-weather

The target MUST be visible. Some haze is manageable, but fog is not.

NOT able to 'see through' trees

LiDAR sees around trees, not through them. Fully closed canopies (rain forests) cannot be penetrated.

NOT a substitute for photography

For MOST users, LiDAR intensity images are NOT viable replacements for conventional or digital imagery.

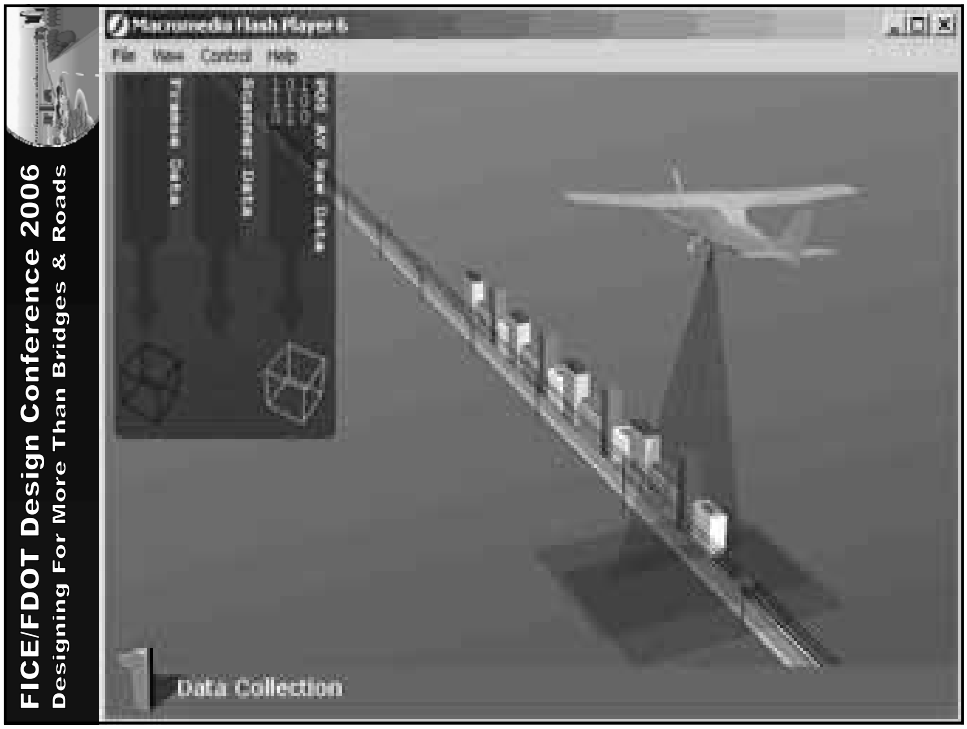
FICE/FDOT Design Conference 2006
Designing For More Than Bridges & Roads
Macromedia Flash Player 6
File View Control Help
Data Collection


FICE/FDOT Design Conference 2006
Designing For More Than Bridges & Roads
Mass Point Cloud

FICE/FDOT Design Conference 2006
Designing For More Than Bridges & Roads

Bare Earth Points

FICE/FDOT Design Conference 2006
Designing For More Than Bridges & Roads

Topographic Mapping with LIDAR

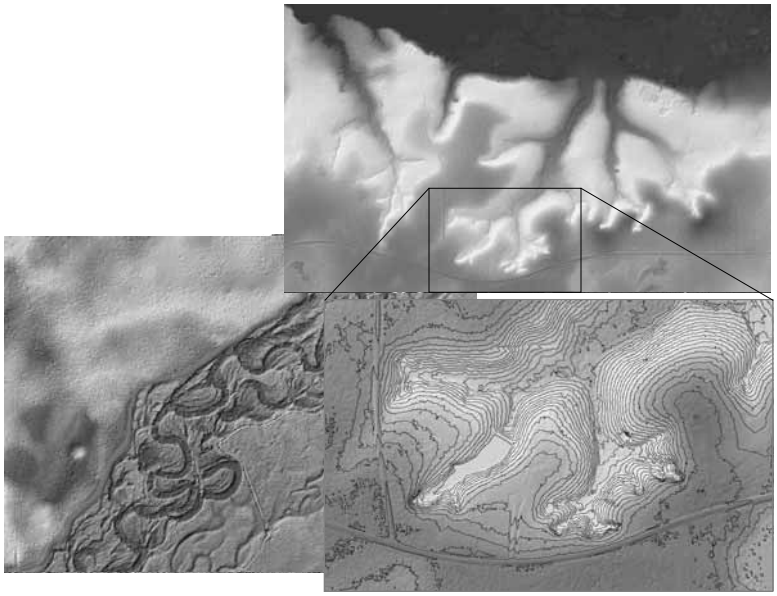

FICE/FDOT Design Conference 2006
Designing For More Than Bridges & Roads

LiDAR Characteristics

Capable of collecting millions of elevation points per hour – much faster than traditional methods

Produces datasets with much greater density than traditional mapping

Some systems capable of capturing multiple returns per pulse and/or intensity images

Vertical accuracy for commercial applications at 15 cm on discrete points

Supported by rigorous QA/QC

FICE/FDOT Design Conference 2006
Designing For More Than Bridges & Roads

LIDAR Operational Theory

A pulse of light is emitted and the precise time is recorded.

The reflection of that pulse is detected and the precise time is recorded.

Using the constant speed of light, the delay can be converted into a “slant range” distance.

Knowing the position and orientation of the sensor, the XYZ coordinate of the reflective surface can be calculated.

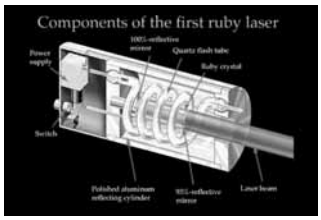

FICE/FDOT Design Conference 2006
Designing For More Than Bridges & Roads

Two Basic Sensors

Topographic (Airborne)

Ground Based

FICE/FDOT Design Conference 2006
Designing For More Than Bridges & Roads

Scanner Mirrors

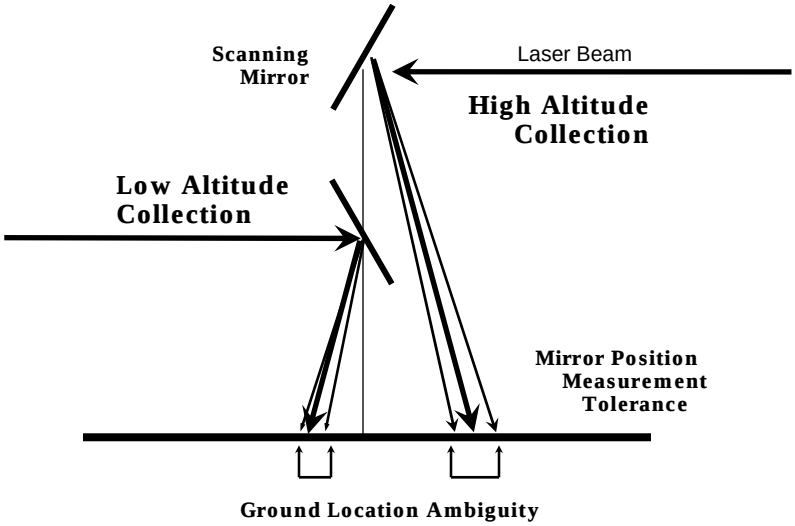

FICE/FDOT Design Conference 2006
Designing For More Than Bridges & Roads

Topographic System Accuracy

50,000	Specification	70,000
Vertical:		
15cm @ 1200m		15cm @ 1200m
25cm @ 2000m		35cm @ 3000m
Horizontal:		
1/2000 x altitude		1/2000 x altitude

Typical Results are better on each system

Vert 10cm @ 1200m & Horiz 1/3000 x altitude

FICE/FDOT Design Conference 2006
Designing For More Than Bridges & Roads

Intensity Image



FICE/FDOT Design Conference 2006
Designing For More Than Bridges & Roads

Scanner

Return Intensity Capture

- Provides correction for ranging calculations
- Can provide useful image information
  - Often not a consistent imaging technology
  - Not the same as a Near-IR sensor image
- Images can be difficult to interpret
  - Pixel Resolution a Function of the post-spacing
  - Laser wavelength is a factor
  - Holes in the data may be identified quickly
  - Some General Interpretations are Possible

FICE/FDOT Design Conference 2006
Designing For More Than Bridges & Roads

Two Basic Sensors

Ground Based



Two Basic Sensors

Ground Based

FICE/FDOT Design Conference 2006
Designing For More Than Bridges & Roads

The Airborne Platform

Laser Scanner

Inertial Measuring Unit

Global Positioning Receiver

FICE/FDOT Design Conference 2006
Designing For More Than Bridges & Roads

Scan Mirror

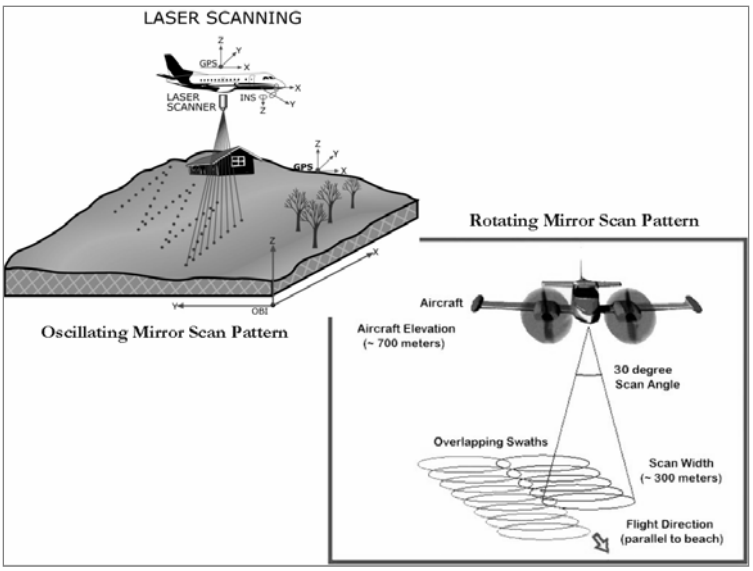

FICE/FDOT Design Conference 2006
Designing For More Than Bridges & Roads

Multiple Returns

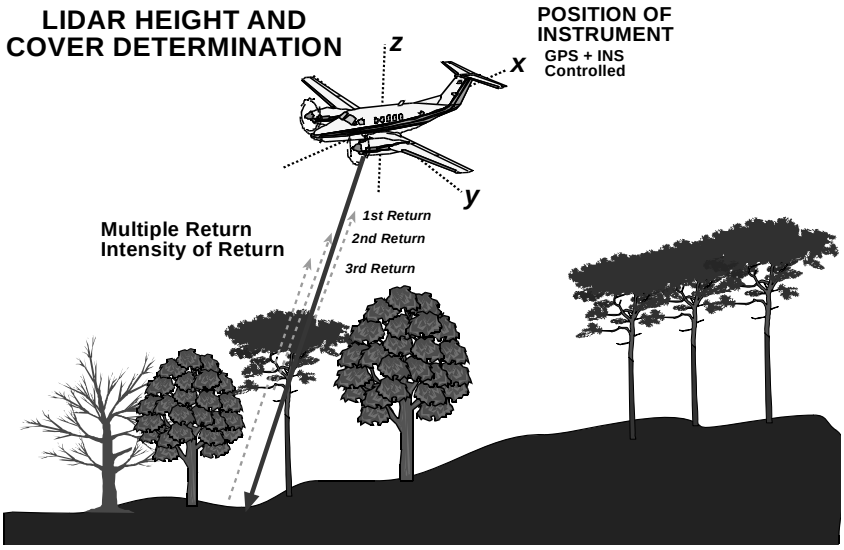

FICE/FDOT Design Conference 2006
Designing For More Than Bridges & Roads

Scanner

Return Per Pulse Detection

- Single First Surface
  - 1st Generation of Returns
  - Limited vegetation penetration
  - Good for some Urban Applications
- First & Last
  - Good vegetation penetration & ground detection
  - Some Applications fit this scenario well
- Discrete Multiple
  - Allows advanced analysis of vegetation structure
  - Widest range of applications for about same cost

FICE/FDOT Design Conference 2006
Designing For More Than Bridges & Roads

FIRST PULSE Return

First-pulse

Measures the range to the first object encountered - in this illustration, the tree foliage.

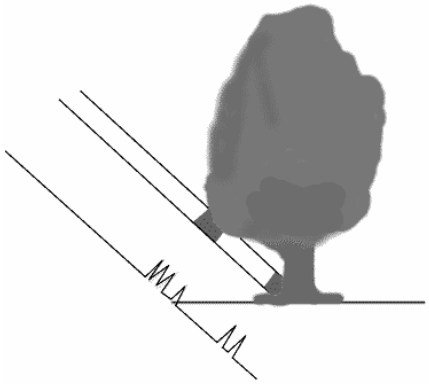

FICE/FDOT Design Conference 2006
Designing For More Than Bridges & Roads

LAST / PULSE Return

Last-pulse

- Measures the range to the last object - in this case, the ground.
- By acquiring first- and last-pulse data simultaneously, it is possible to measure both tree-heights and the topography of the ground beneath in a single pass.

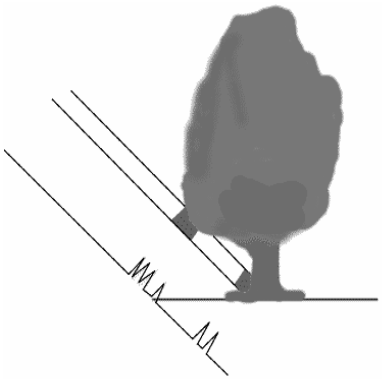

FICE/FDOT Design Conference 2006
Designing For More Than Bridges & Roads

Pulse Return

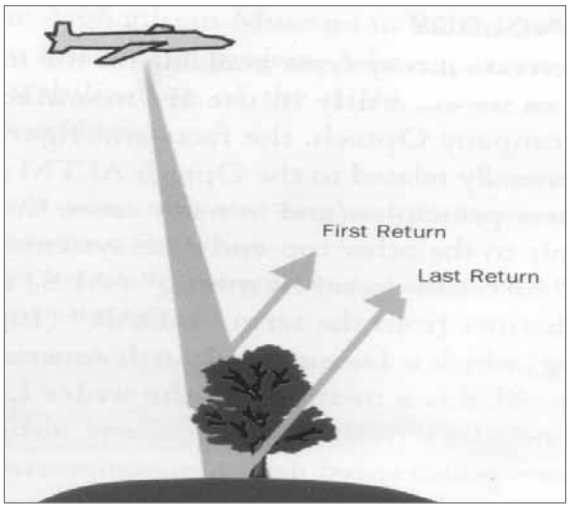

FICE/FDOT Design Conference 2006
Designing For More Than Bridges & Roads

Why Now?

Several recent, enabling technological advances have made LIDAR possible:

Airborne GPS

FICE/FDOT Design Conference 2006
Designing For More Than Bridges & Roads

Why Now?

Several recent, enabling technological advances have made LIDAR possible:

Airborne GPS

Inertial Measurement

FICE/FDOT Design Conference 2006
Designing For More Than Bridges & Roads

Orientation Information

Accurate placement of reflective point requires information on aircraft attitude

Need the rotation around 3 axes of the aircraft - roll, pitch and yaw

Two techniques in practice:

- multiple GPS receivers (less accurate)
- inertial measurement units (very accurate)

FICE/FDOT Design Conference 2006
Designing For More Than Bridges & Roads

Inertial Measurement Unit

Combination of gyros and accelerometers

Typically integrated with GPS system

Accuracies of 18 - 25 arc-seconds (0.005-deg for pitch and roll, 0.01-deg for yaw)

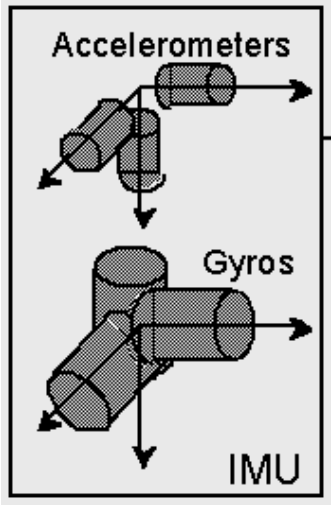

FICE/FDOT Design Conference 2006
Designing For More Than Bridges & Roads



FICE/FDOT Design Conference 2006
Designing For More Than Bridges & Roads

Orientation Information

Measure 3 axes of aircraft rotation
(roll, pitch, and yaw)
3 Accelerometers and 3 Gyros
Accuracy of 18-25 arc-seconds
0.005 degrees Pitch & Roll
0.01 degrees Yaw
200 Readings per Second

IMU Animation

FICE/FDOT Design Conference 2006
Designing For More Than Bridges & Roads

Why Now?

Several recent, enabling technological advances have made LIDAR possible:

Airborne GPS

Inertial Measurement

Availability of affordable lasers and other specialized materials and sensors

FICE/FDOT Design Conference 2006
Designing For More Than Bridges & Roads

Computer Processing System

Real-time Processing, Time Alignment and Data Acquisition, and Data Storage from IMU

FICE/FDOT Design Conference 2006
Designing For More Than Bridges & Roads

Why Now?

Several recent, enabling technological advances have made LIDAR possible:

Airborne GPS

Inertial Measurement

Availability of affordable lasers and other specialized materials and sensors

Declassified military technology

FICE/FDOT Design Conference 2006
Designing For More Than Bridges & Roads

Why Now?

Several recent, enabling technological advances have made LIDAR possible:

Airborne GPS

Inertial Measurement

Availability of affordable lasers and other specialized materials and sensors

Declassified military technology

Advances in computer technology (speed, performance, size, and of course, price)

FICE/FDOT Design Conference 2006
Designing For More Than Bridges & Roads

Systems Overview

A combination of three mature technologies:

- Compact scanner (a rangefinder)
  - pulses at 1000s of points per second
- Inertial Measurement Unit (IMU)
- Global Positioning System (GPS)

Integration of Components into a Robust Measurement Instrument

- Hardware, software, and Calibration

Installed in an Airplane or Helicopter Platform

Supported by traditional survey principles

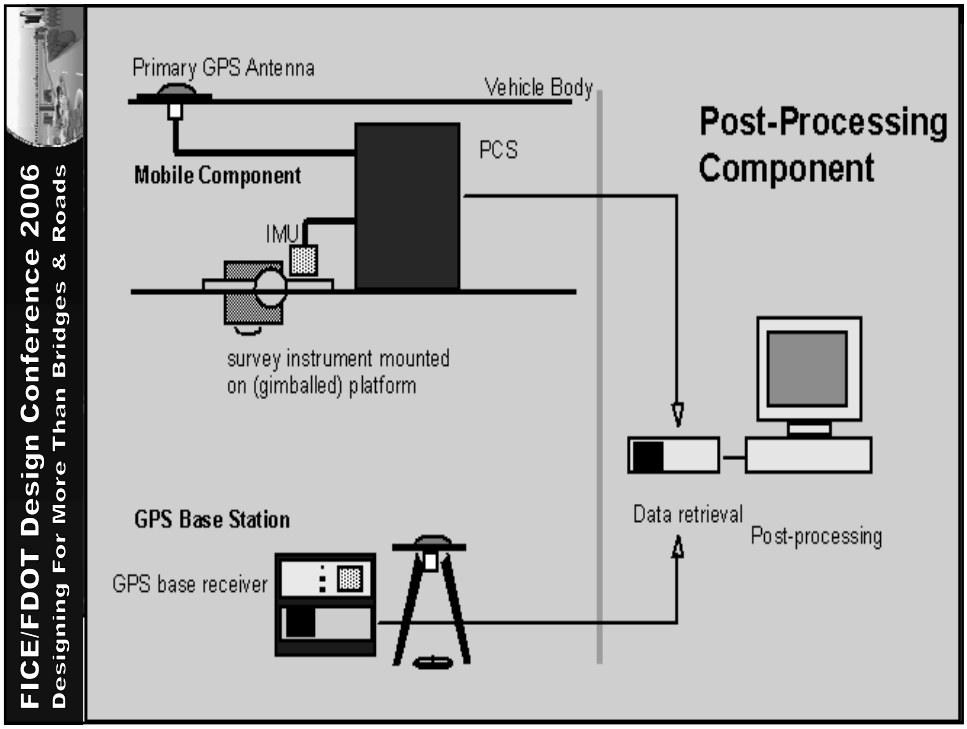
FICE/FDOT Design Conference 2006
Designing For More Than Bridges & Roads
Primary GPS Antenna
Vehicle Body
Post-Processing Component
PCS
Mobile Component
IMU
survey instrument mounted on (gimballed) platform
Data retrieval
Post-processing
GPS Base Station
GPS base receiver

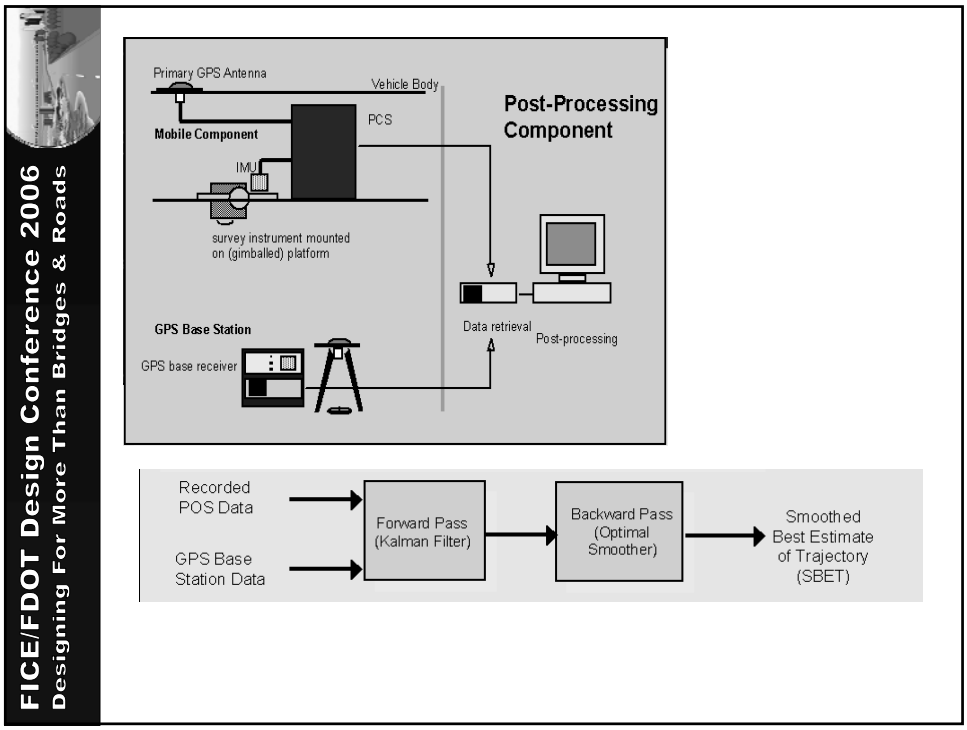
FICE/FDOT Design Conference 2006
Designing For More Than Bridges & Roads
Primary GPS Antenna
Vehicle Body
Post-Processing Component
PCS
Mobile Component
IMU
survey instrument mounted on (gimballed) platform
Data retrieval
Post-processing
GPS Base Station
GPS base receiver
Recorded POS Data
GPS Base Station Data
Forward Pass (Kalman Filter)
Backward Pass (Optimal Smoother)
Smoothed Best Estimate of Trajectory (SBET)

FICE/FDOT Design Conference 2006
Designing For More Than Bridges & Roads

MISSION PLANNING

FICE/FDOT Design Conference 2006
Designing For More Than Bridges & Roads

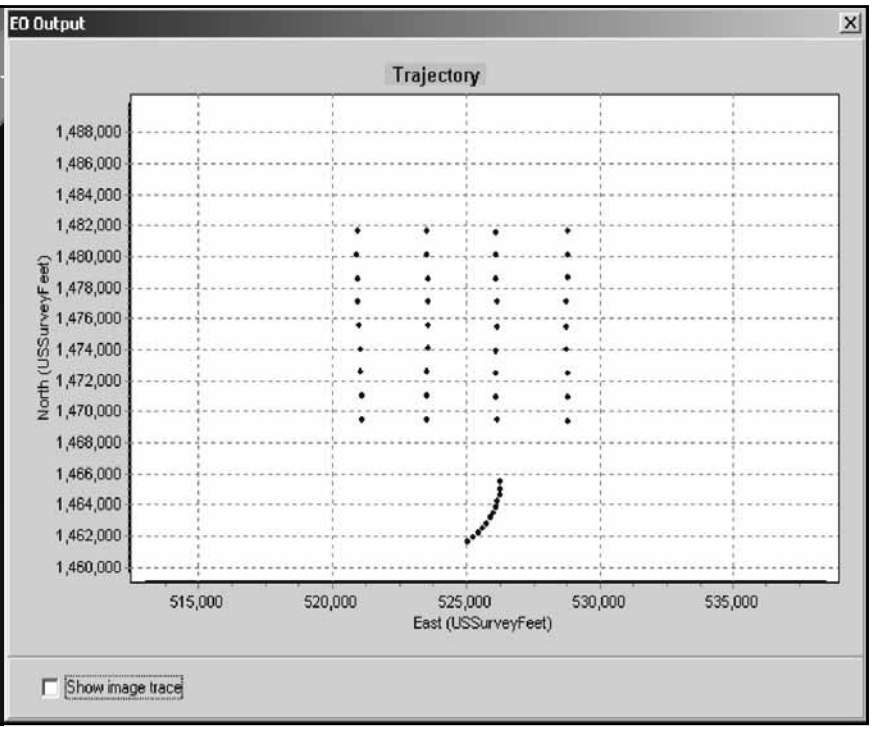

FICE/FDOT Design Conference 2006
Designing For More Than Bridges & Roads

Multi-Functional Aircraft





FICE/FDOT Design Conference 2006
Designing For More Than Bridges & Roads

Data Collection and Storage





FICE/FDOT Design Conference 2006
Designing For More Than Bridges & Roads

Data Processing

Solve for aircraft position (GPS)

Solve for aircraft attitude (IMU)

Solve for the Laser Positions (Ground)

FICE/FDOT Design Conference 2006
Designing For More Than Bridges & Roads

POSITION

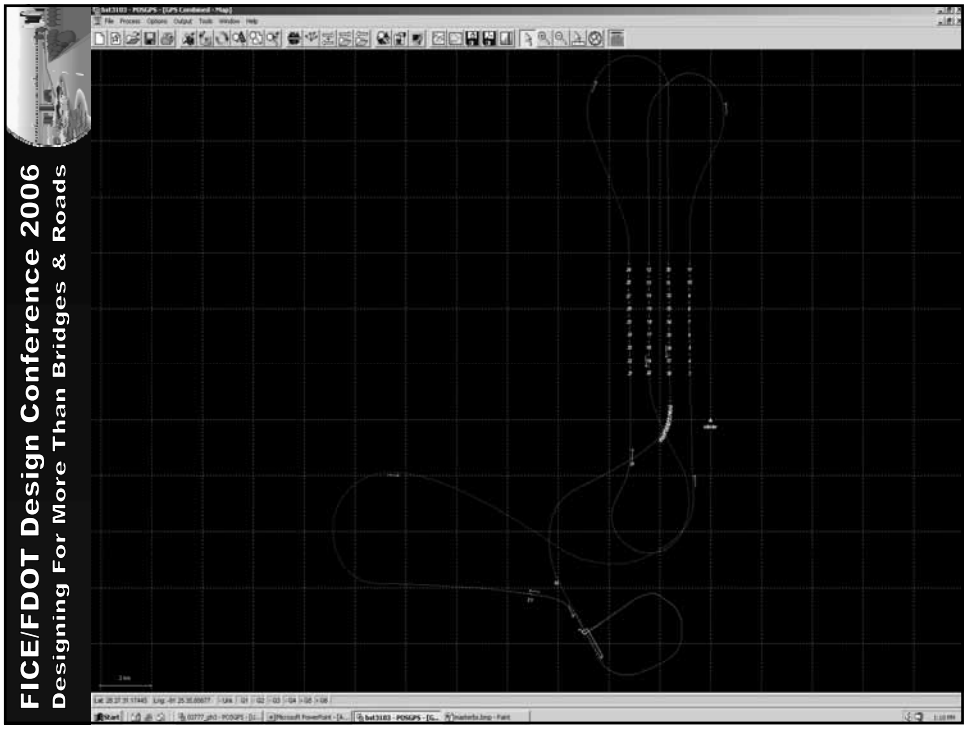

FICE/FDOT Design Conference 2006
Designing For More Than Bridges & Roads

Integration of GPS and IMU Data

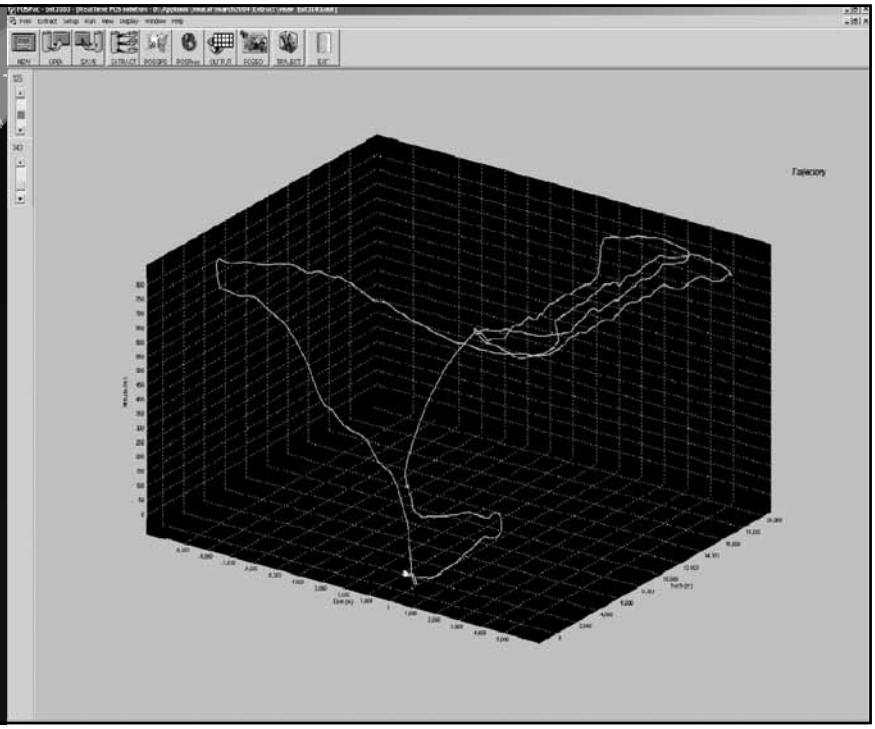

FICE/FDOT Design Conference 2006
Designing For More Than Bridges & Roads

The Processing of Lidar Data

Classification of Data
Breakline Synthesis

FICE/FDOT Design Conference 2006
Designing For More Than Bridges & Roads

Mass Point Cloud

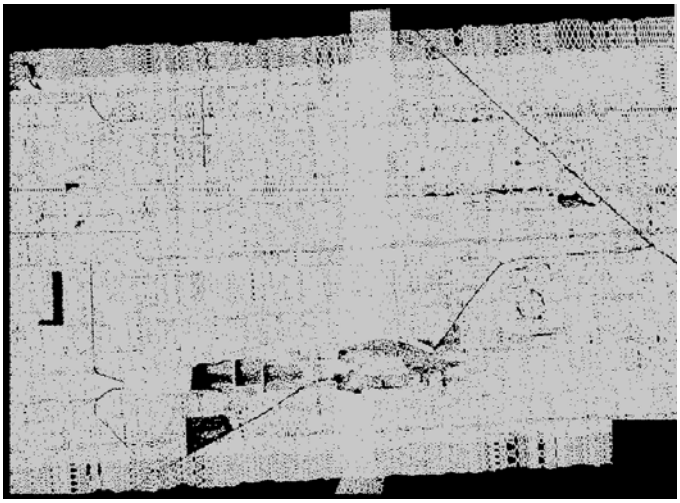

FICE/FDOT Design Conference 2006
Designing For More Than Bridges & Roads

Enlarged Cloud



FICE/FDOT Design Conference 2006
Designing For More Than Bridges & Roads

Intensity Return

FICE/FDOT Design Conference 2006
Designing For More Than Bridges & Roads

Mass Point Cloud



FICE/FDOT Design Conference 2006
Designing For More Than Bridges & Roads

Mass Point Profile

FICE/FDOT Design Conference 2006
Designing For More Than Bridges & Roads

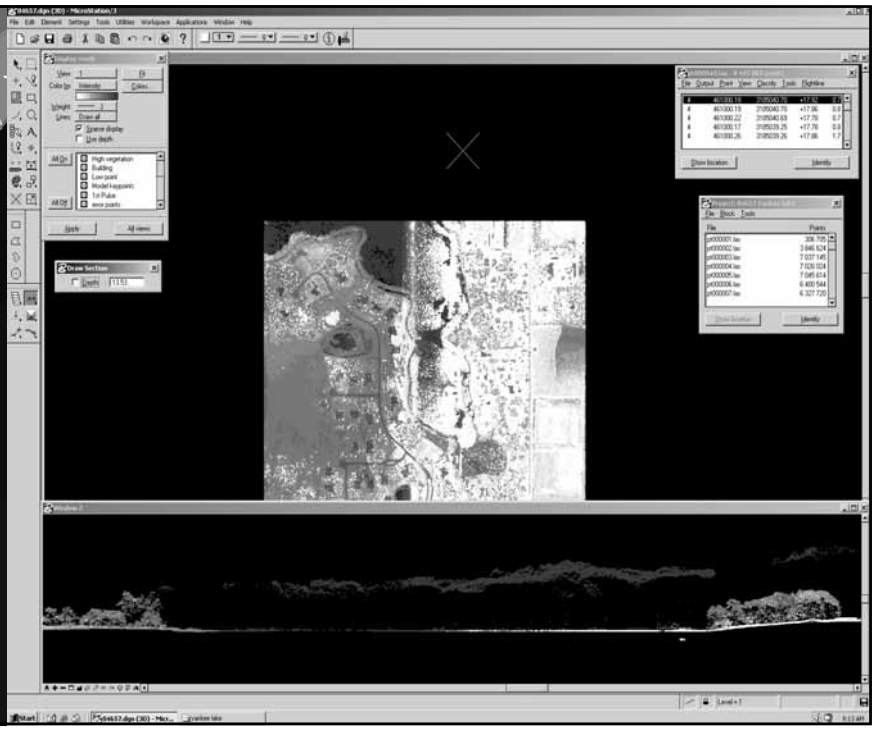

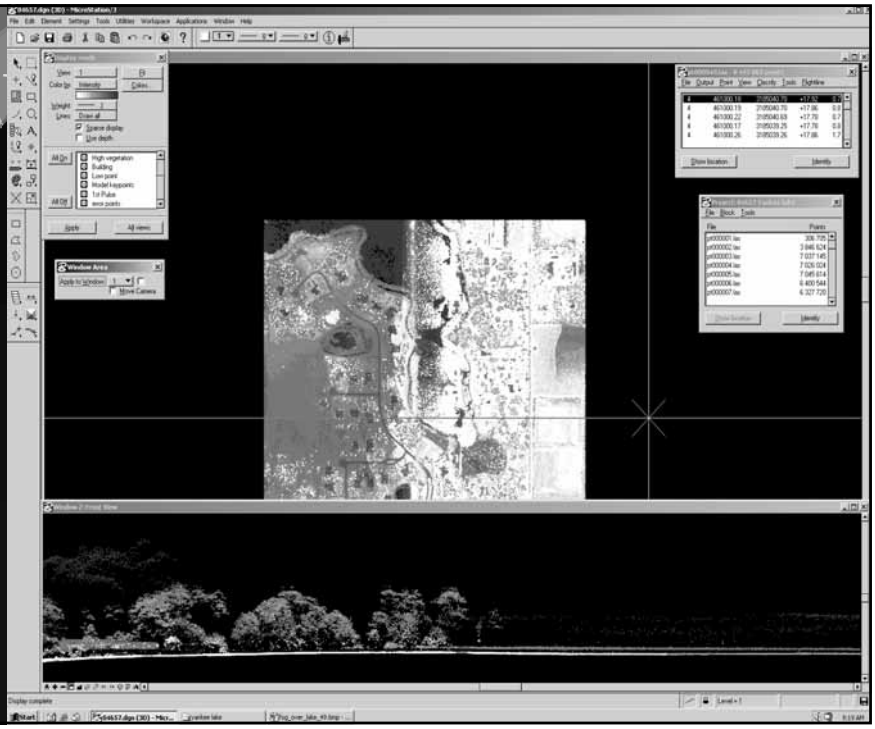

FICE/FDOT Design Conference 2006
Designing For More Than Bridges & Roads

Data Classification

Filtration Process to extract above ground features

Classification is necessary to determine an accurate bare earth DEM

Done correctly it is a powerful Quality Control tool

Commercially Off The Shelf Software

FICE/FDOT Design Conference 2006
Designing For More Than Bridges & Roads

Mass Point Profile

FICE/FDOT Design Conference 2006
Designing For More Than Bridges & Roads

Classified Features Profile



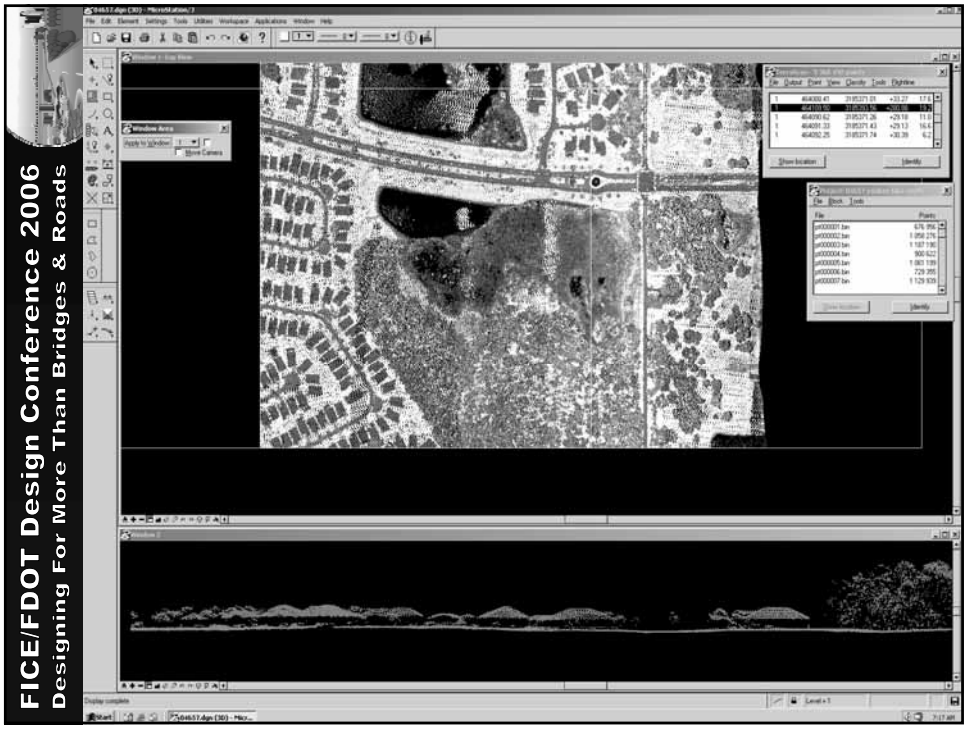
FICE/FDOT Design Conference 2006
Designing For More Than Bridges & Roads

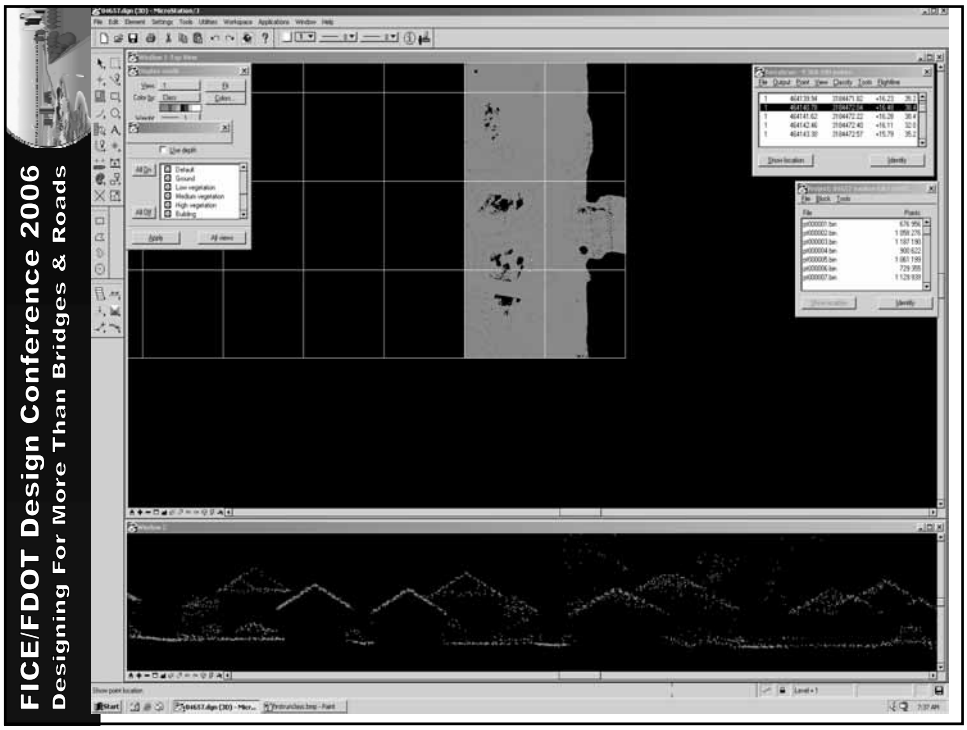
FICE/FDOT Design Conference 2006
Designing For More Than Bridges & Roads

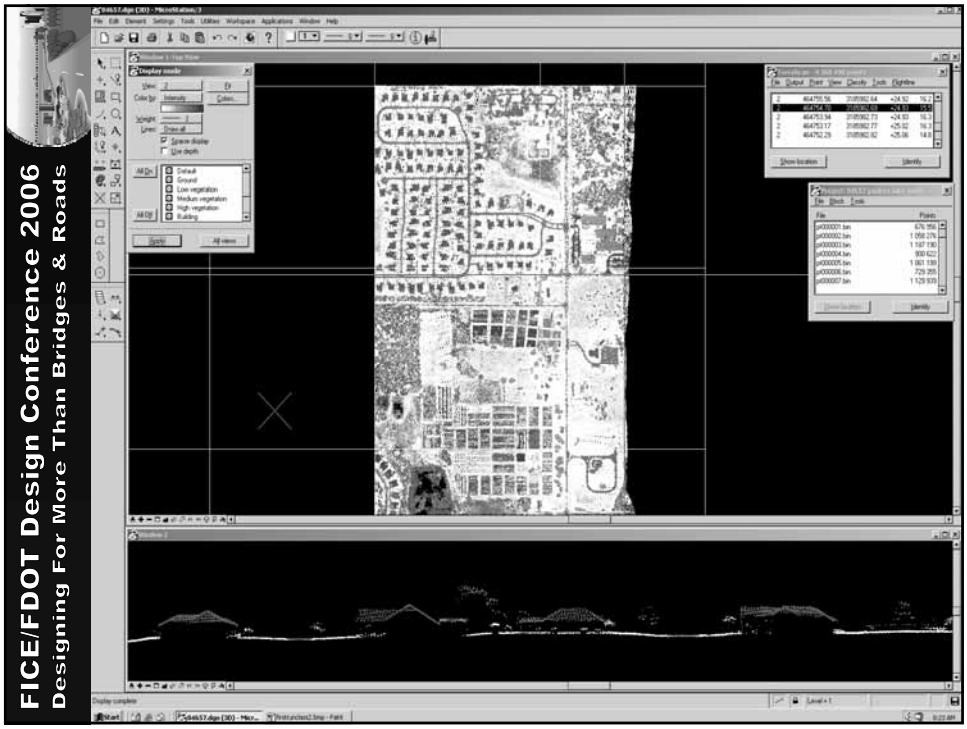
FICE/FDOT Design Conference 2006
Designing For More Than Bridges & Roads

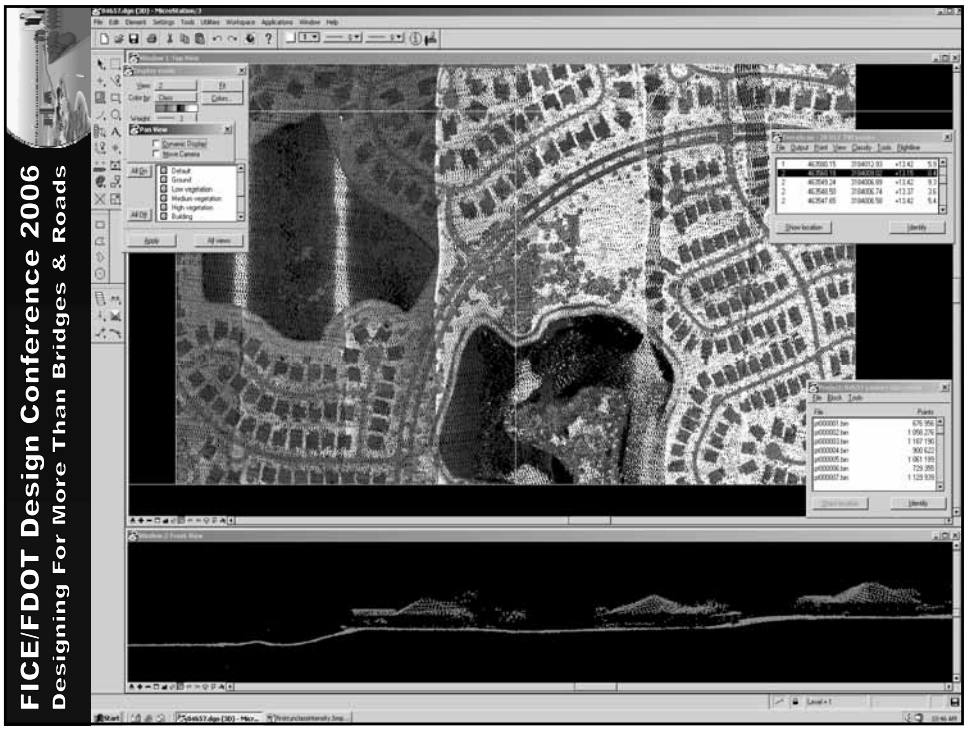
FICE/FDOT Design Conference 2006
Designing For More Than Bridges & Roads

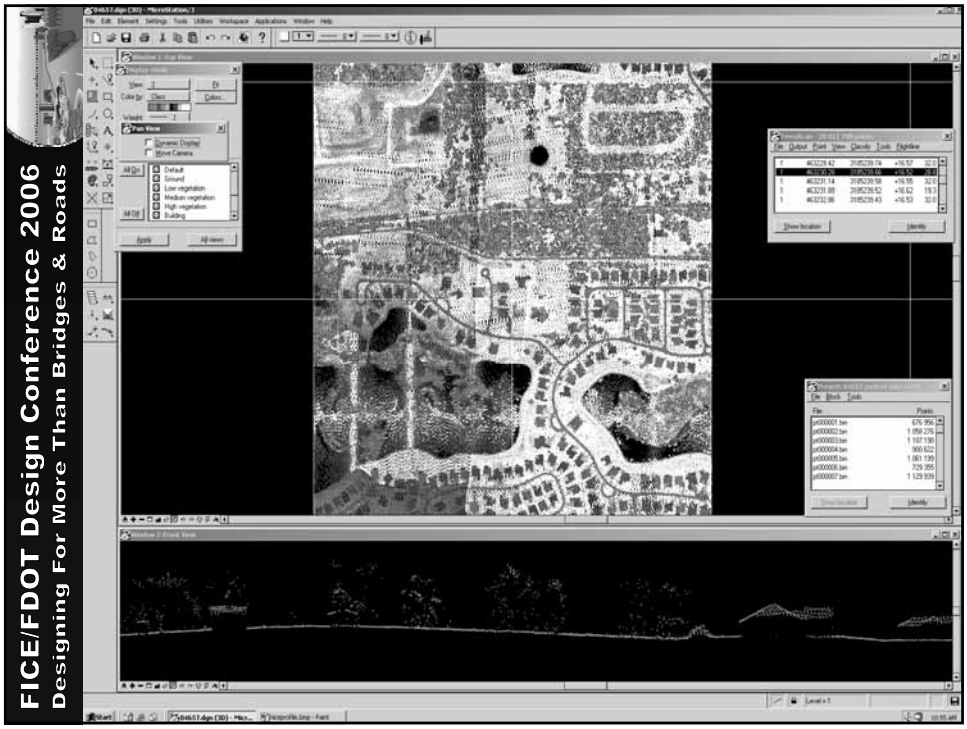

FICE/FDOT Design Conference 2006
Designing For More Than Bridges & Roads

Comparing Technology

LiDAR vs. Stereo Compilation

1”=100’ Scale Mapping

Compiled Mass Points more widely spaced: 60’ vs. 7’

Compiled DTMs use breaklines; LiDAR *usually** does not

Compiler can place points; LiDAR is semi-random

Compiler must see the ground; LiDAR is self-illuminating

**Technology is beginning to close this gap*

FICE/FDOT Design Conference 2006
Designing For More Than Bridges & Roads

SR436 & Curry Ford Rd



FICE/FDOT Design Conference 2006
Designing For More Than Bridges & Roads

TIN Comparison



Photogrammetry

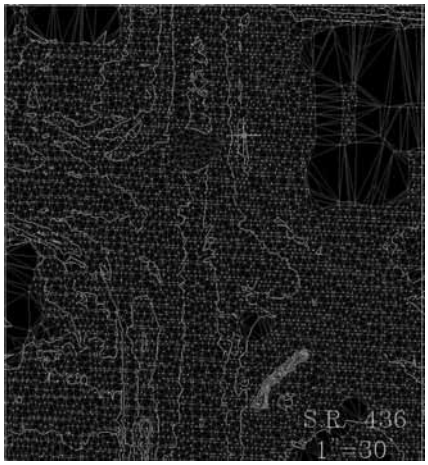

LiDAR

FICE/FDOT Design Conference 2006
Designing For More Than Bridges & Roads

Contour Comparison

Photogrammetry

LiDAR

FICE/FDOT Design Conference 2006
Designing For More Than Bridges & Roads

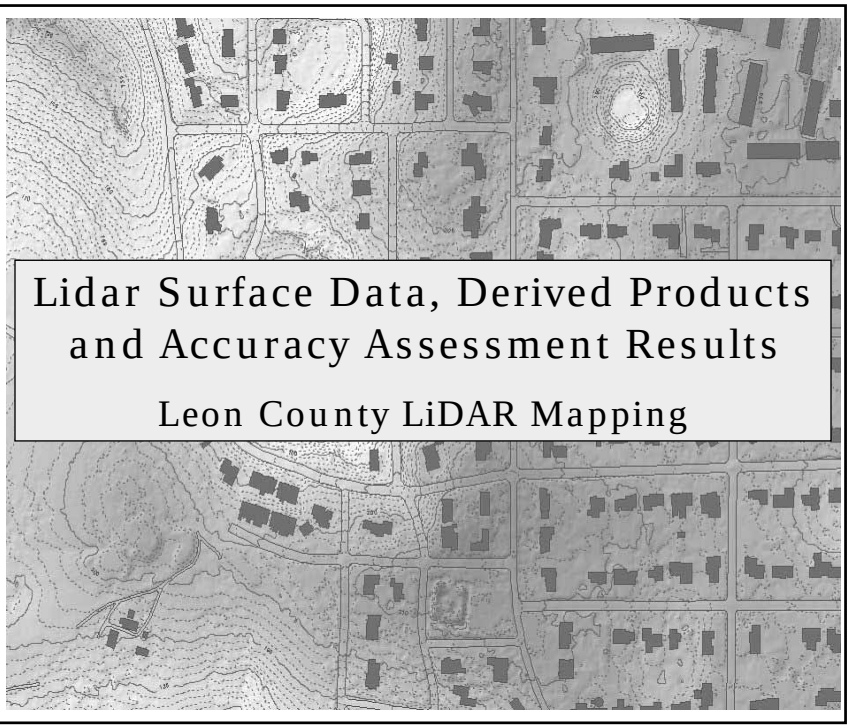

Lidar Surface Data, Derived Products and Accuracy Assessment Results

Leon County LiDAR Mapping

FICE/FDOT Design Conference 2006
Designing For More Than Bridges & Roads

Tallahassee-Leon County LIDAR Mapping Project

- Acquisition Date: January, 2002
- Project Area: 702 Square Miles
- Elevation Accuracy Specification: 2 Ft Contour
- Breaklines captured from 1 : 7920 photography
- Pulse Rate: 40 KiloHertz
- 1239 Checkpoints for QA/QC
- -0.40 feet adjustment to correct systematic error

FICE/FDOT Design Conference 2006
Designing For More Than Bridges & Roads

LIDAR Checkpoints

1239 checkpoints county-wide

865 in vegetated landcover

218 on pavement

58 paneled control points

from 2001 mapping utilized

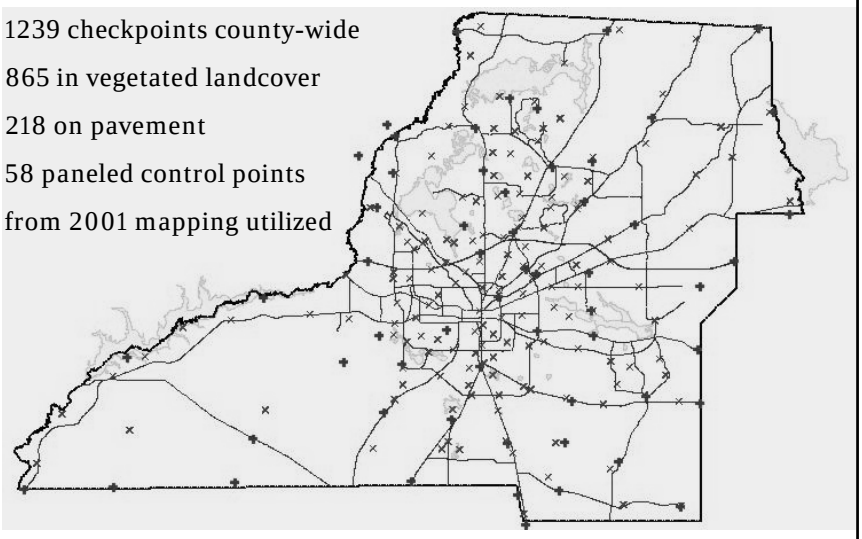

FICE/FDOT Design Conference 2006
Designing For More Than Bridges & Roads

Accuracy Assessment Results

Table1: All Checkpoints

Data Source	# Pts	Std Dev	Mean	Min	Max	SSE	RMSE
Base01	58	0.35	-0.02	-1.30	0.94	7.098	0.349
Asphalt	218	0.52	-0.05	-2.39	2.09	59.081	0.520
Ground	865	1.24	-0.08	-5.68	12.08	1329.98	1.240

Table2: Points greater than 3 Std Deviations from the mean removed

Data Source	# Pts	Std Dev	Mean	Min	Max	SSE	RMSE
Base01	57	0.33	0.01	-0.63	0.94	5.408	0.308
Asphalt	211	0.42	-0.02	-1.35	1.22	39.928	0.383
Ground	842	0.76	0.05	-3.57	3.46	405.377	0.694

FICE/FDOT Design Conference 2006
Designing For More Than Bridges & Roads

Positional Accuracy Exceeding Standards

(2001 panel control)

Vertical Accuracy Objective			1
Control Points in Report			81
Elevation Calculation Method			Interpolate
Control Points with LiDAR Coverage			58
Control Locations in Spec (+/- 1.0)			57
Percent of Control Locations in Spec (+/- 1.0)			98.28
Average Control Error Reported			-0.02
Maximum (highest) Control Error Reported			0.94
Median Control Error Reported			0.01
Minimum (lowest) Control Error Reported			-1.3
Standard deviation (sigma) of Z for sample			0.35
RMSE of Z for sample			0.35
FGDC/NSSDA Vertical Accuracy			0.68
FEMA Vertical Accuracy			0.83

FICE/FDOT Design Conference 2006
Designing For More Than Bridges & Roads

Positional Accuracy Exceeding Standards

(2001 / 2002 control)

Vertical Accuracy Objective	1
Control Points in Report	134
Elevation Calculation Method	Interpolate
Control Points with LiDAR Coverage	102
Control Locations in Spec (+/- 1.0)	97
Percent of Control Locations in Spec (+/- 1.0)	95.1
Average Control Error Reported	-0.1
Maximum (highest) Control Error Reported	0.94
Median Control Error Reported	-0.05
Minimum (lowest) Control Error Reported	-2.82
Standard deviation (sigma) of Z for sample	0.49
RMSE of Z for sample	0.5
FGDC/NSSDA Vertical Accuracy	0.98
FEMA Vertical Accuracy	1.12

FICE/FDOT Design Conference 2006
Designing For More Than Bridges & Roads

Positional Accuracy Exceeding Standards

(in vegetation)

Vertical Accuracy Objective	1
Control Points in Report	865
Elevation Calculation Method	Interpolate
Control Points with LiDAR Coverage	865
Control Locations in Spec (+/- 1.0)	743
Percent of Control Locations in Spec (+/- 1.0)	85.9
Average Control Error Reported	0.08
Maximum (highest) Control Error Reported	12.09
Median Control Error Reported	0.11
Minimum (lowest) Control Error Reported	-5.68
Standard deviation (sigma) of Z for sample	1.24
RMSE of Z for sample	1.24
FGDC/NSSDA Vertical Accuracy	2.43
FEMA Vertical Accuracy	2.53

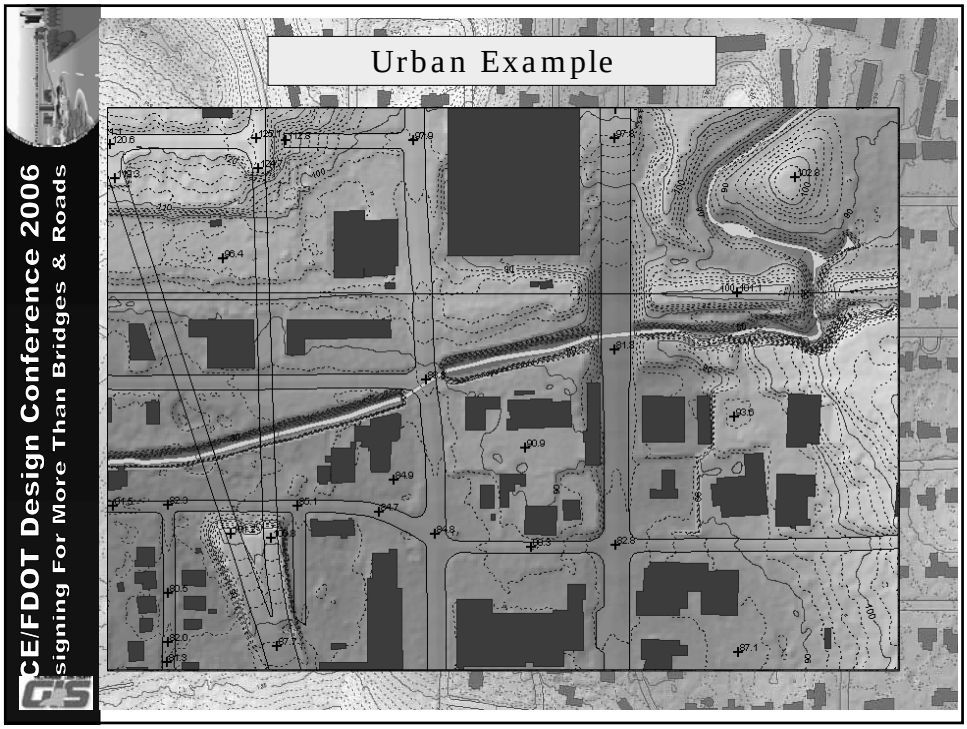
Urban Example
CE/FDOT Design Conference 2006
signing For More Than Bridges & Roads

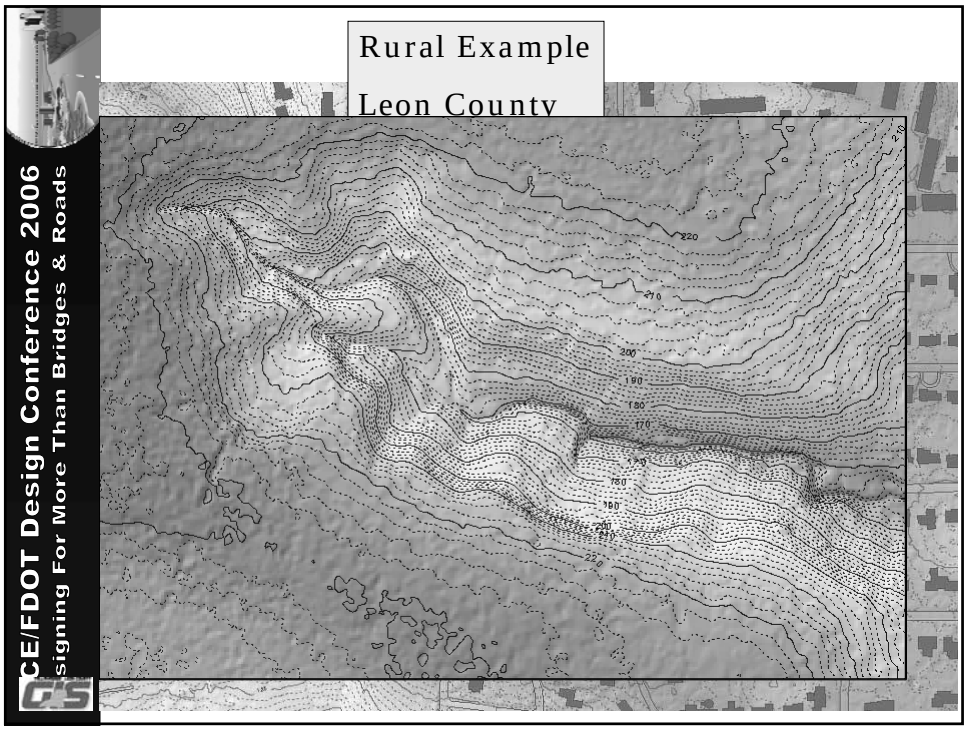
Rural Example
Leon County
CE/FDOT Design Conference 2006
signing For More Than Bridges & Roads

Karst Example



Questions?

Allen Nobles, PSM
Allen Nobles & Associates, Inc.
850-385-1179