

COMPONENTS OF CONTRACT PLANS SET

- ROADWAY PLANS
- SIGNING AND PAVEMENT MARKING PLANS
- SIGNALIZATION PLANS
- INTELLIGENT TRANSPORTATION SYSTEMS PLANS
- LIGHTING PLANS
- LANDSCAPE PLANS
- ARCHITECTURAL PLANS
- STRUCTURE PLANS

EXAMPLE ONLY: CONTRACT PLANS SET
MAY NOT CONTAIN ALL OF THE
LISTED COMPONENTS/SHEETS.

A DETAILED INDEX APPEARS ON THE
KEY SHEET OF EACH COMPONENT

INDEX OF ROADWAY PLANS

SHEET NO.	SHEET DESCRIPTION
1	KEY SHEET
2-2A	SUMMARY OF PAY ITEMS
3	DRAINAGE MAP
4-5	TYPICAL SECTIONS
6	TYPICAL SECTION DETAILS
7	SUMMARY OF QUANTITIES
8-14	BOX CULVERT DATA SHEETS
15-16	SUMMARY OF DRAINAGE STRUCTURES
17	PROJECT LAYOUT
18-22	ROADWAY PLAN-PROFILES
23-24	SPECIAL PROFILES
25	INTERSECTION LAYOUT/DETAIL
26-32	DRAINAGE STRUCTURES
33	LATERAL DITCH PLAN-PROFILES
34	LATERAL DITCH CROSS SECTIONS
35	SPECIAL DETAILS
36	ROADWAY SOIL SURVEY
37-47	CROSS SECTIONS
48	STORMWATER POLLUTION PREVENTION PLAN
49-52	TRAFFIC CONTROL PLANS
53-57	UTILITY ADJUSTMENTS
58-62	SELECTIVE CLEARING AND GRUBBING

GOVERNING STANDARDS AND SPECIFICATIONS:
FLORIDA DEPARTMENT OF TRANSPORTATION,
DESIGN STANDARDS DATED 2006,
AND STANDARD SPECIFICATIONS FOR ROAD AND
BRIDGE CONSTRUCTION DATED 2004,
AS AMENDED BY CONTRACT DOCUMENTS.

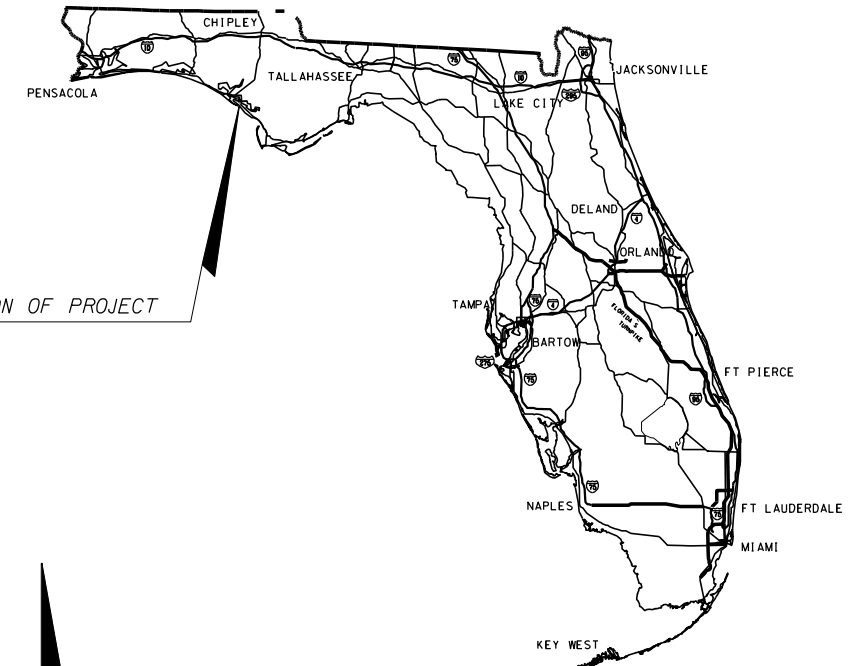
APPLICABLE DESIGN STANDARDS MODIFICATIONS: 7-1-06

For Design Standards Modifications click on
"Design Standards" at the following web site:
<http://www.dot.state.fl.us/rddesign/>

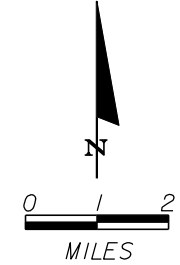
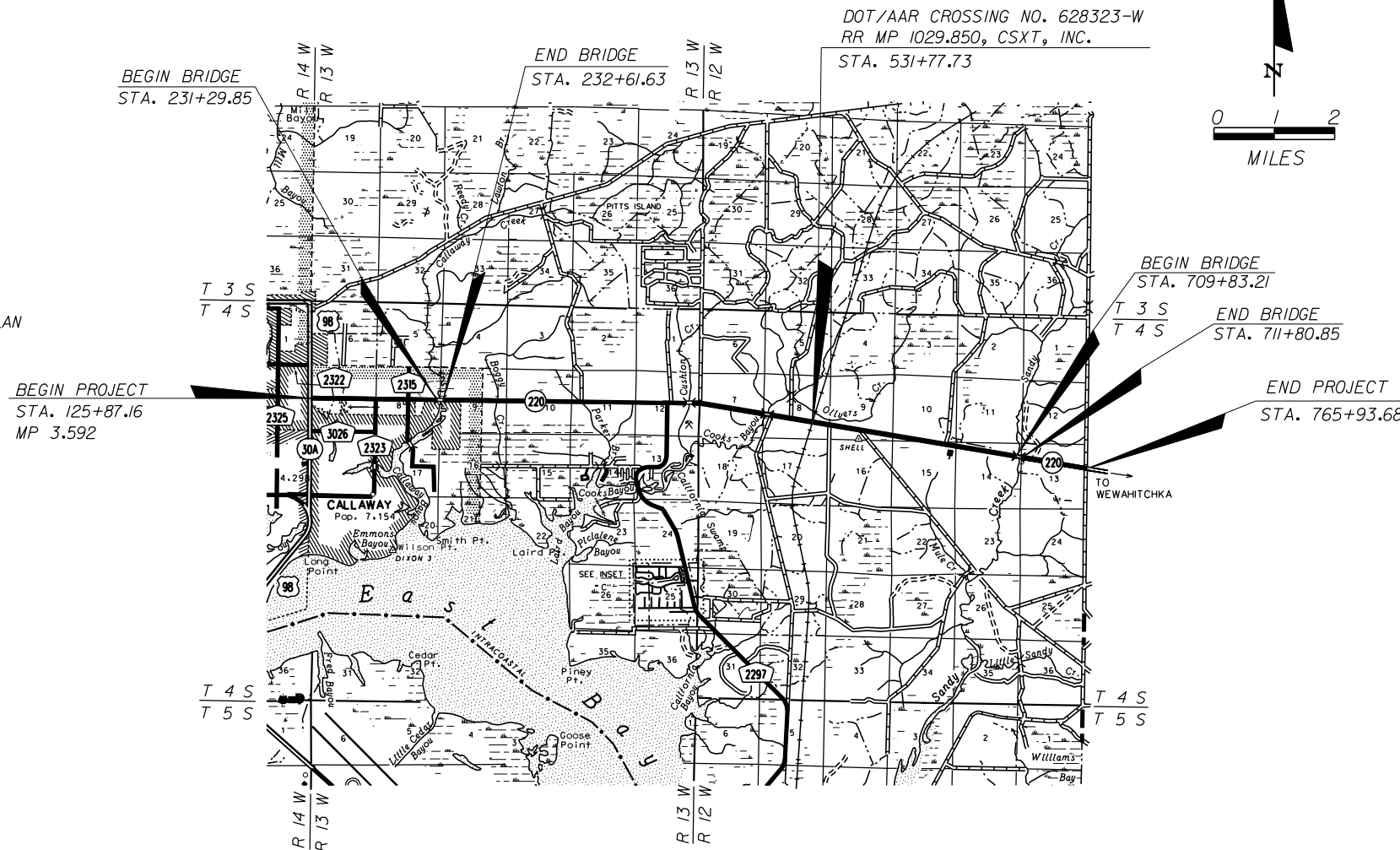
**STATE OF FLORIDA
DEPARTMENT OF TRANSPORTATION**

CONTRACT PLANS

FINANCIAL PROJECT ID 000001-1-52-01
(FEDERAL FUNDS)
BAY COUNTY (46001)
STATE ROAD NO. 220



LOCATION OF PROJECT



ROADWAY SHOP DRAWINGS
TO BE SUBMITTED TO:

NAME(S) AND ADDRESS(ES) OF
ENGINEER(S) RESPONSIBLE FOR REVIEW
OF SHOP DRAWINGS, WHEN REQUIRED.

PLANS PREPARED BY:

NAME, ADDRESS, CONTRACT NUMBER, VENDOR NUMBER
AND CERTIFICATE OF AUTHORIZATION NUMBER OF
THE CONSULTANT FIRM WHEN THE PLANS ARE
PREPARED BY A CONSULTANT.

NOTE: THIS PROJECT TO BE LET TO CONTRACT
WITH FINANCIAL PROJECT ID 000002-1-52-02.

NOTE: THE SCALE OF THESE PLANS MAY
HAVE CHANGED DUE TO REPRODUCTION.

EXHIBIT KS-1
Date: 1/1/06

- REVISIONS**
- FINANCIAL PROJECT ID 000001-1-52-01
Roadway Sheets 1, 6, 7 & 13 (Revised 03-10-05)
 - Signing & Pavement Marking Sheets S-2 & S-3 (Revised 3-10-05)
 - Signalization Sheets T-1 & T-2 (Revised 11-30-04)
 - Roadway Sheets 14 & 33 (Revised 3-31-05)
 - Summary Of Pay Items (Revised 3-31-05)
 - FINANCIAL PROJECT ID 000001-1-52-04
Roadway Sheets 1, 8 & 10 (Revised 3-31-05)
 - Structure Sheets B-1 & C-1 thru C-10 (Revised 11-30-04)

LENGTH OF PROJECT		
	LINEAR FEET	MILES
ROADWAY	63,677.10	12.060
BRIDGES	329.42	0.062
NET LENGTH OF PROJ.	64,006.52	12.122
EXCEPTIONS		
GROSS LENGTH OF PROJ.	64,006.52	12.122

KEY SHEET REVISIONS		
DATE	BY	DESCRIPTION
3-05	JBW	Revised sequence of contract plans.

ROADWAY PLANS
ENGINEER OF RECORD: _____
P.E. NO. : _____

FISCAL YEAR	SHEET NO.

FDOT PROJECT MANAGER :

ELECTRONIC SIGNATURE NOTE WHEN SHEET IS ELECTRONICALLY SIGNED AND SEALED