BRIDGE RESTRICTIONS - APRIL 2016

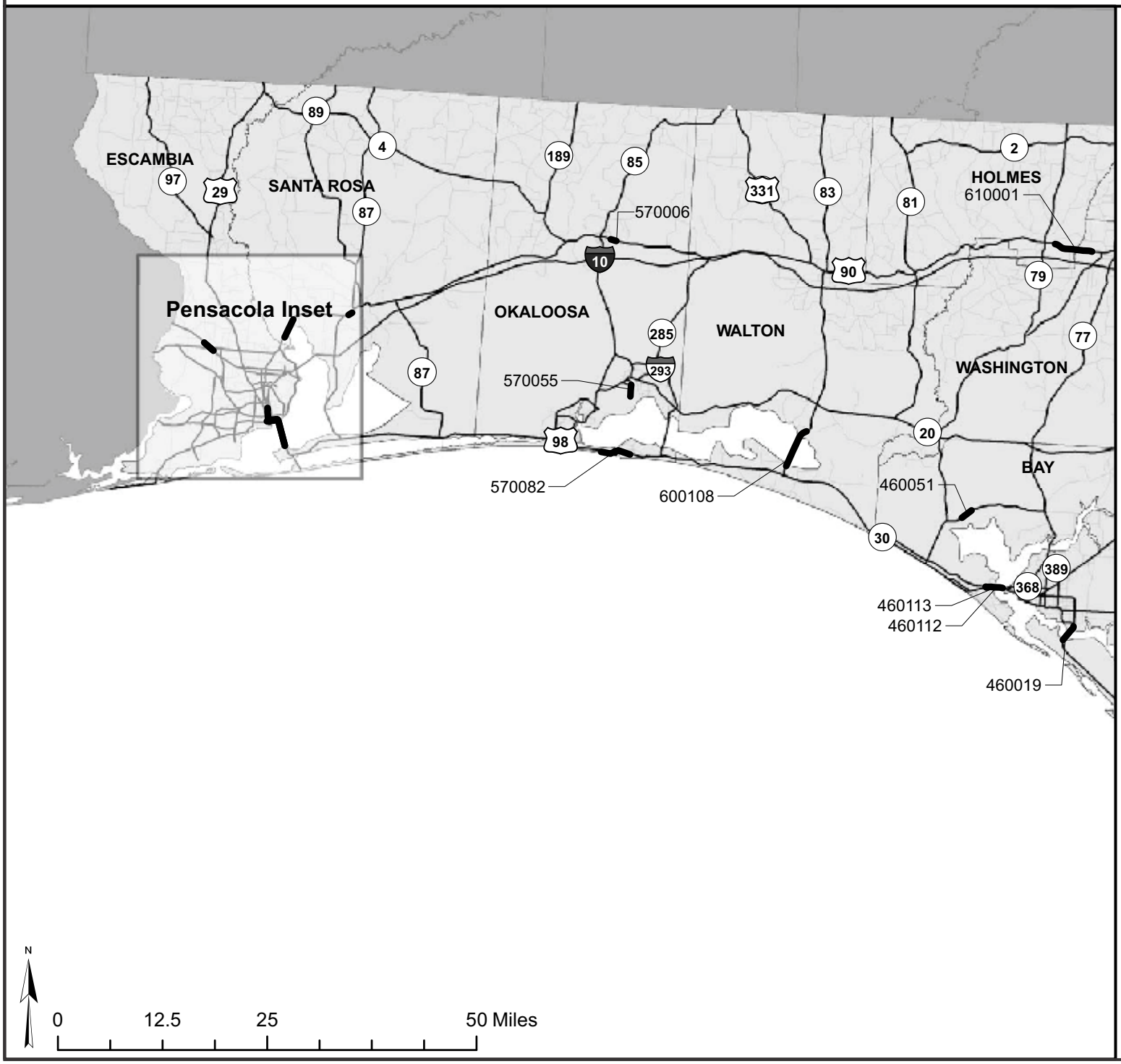

FDOT

TTT-2

Pensacola/ West Panhandle

ONLY STATE OWNED BRIDGES SHOWN

LEGEND

- Route with Restricted Bridge(s)
- Route without Restricted Bridge(s)
- Non-State Maintained Road
- ###### Restricted Bridge Number

BRIDGE RESTRICTIONS - APRIL 2016

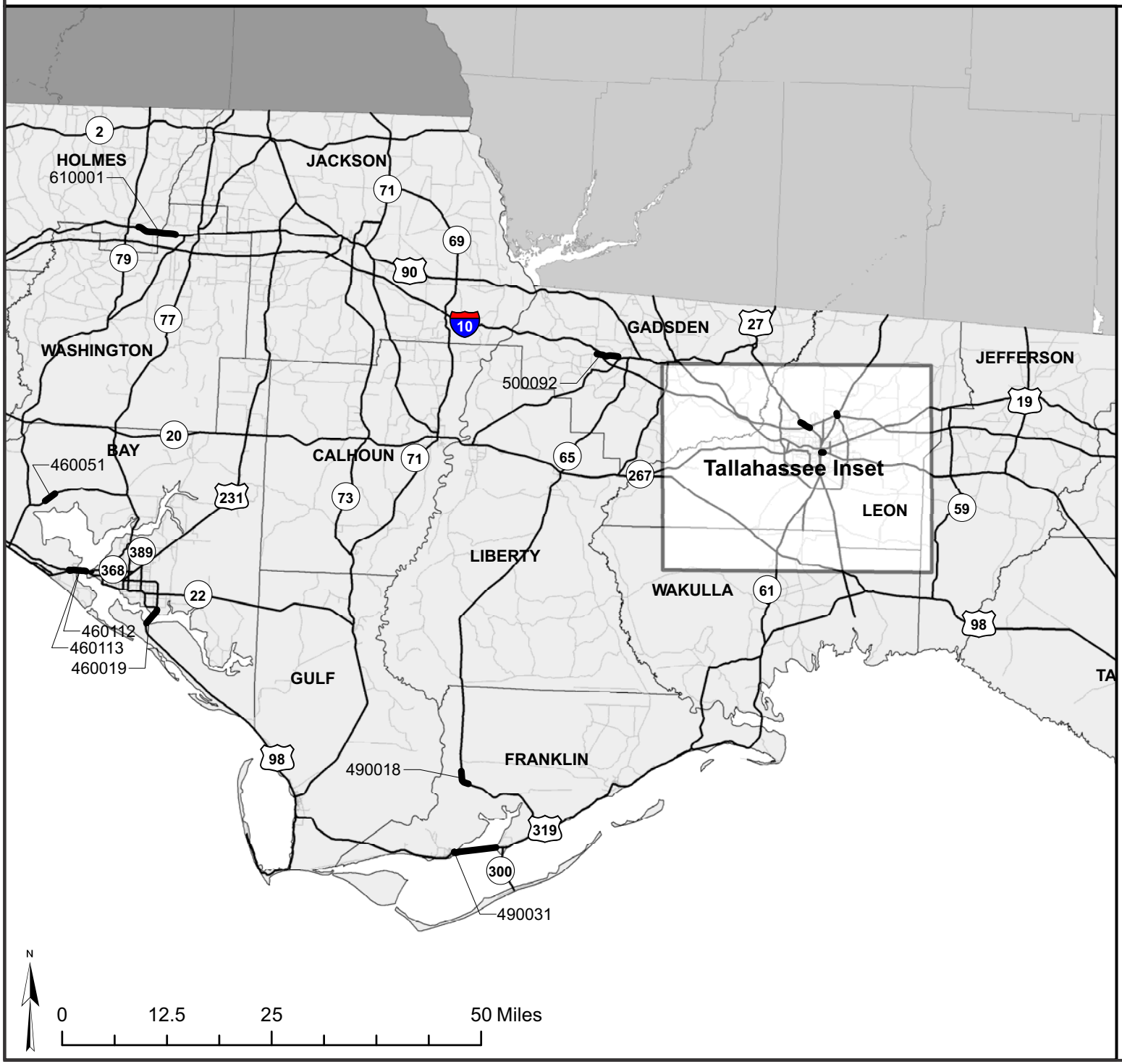

FDOT

TTT-2

Panama City/ Tallahassee

ONLY STATE OWNED BRIDGES SHOWN

LEGEND

- Route with Restricted Bridge(s)
- Route without Restricted Bridge(s)
- Non-State Maintained Road
- ###### Restricted Bridge Number

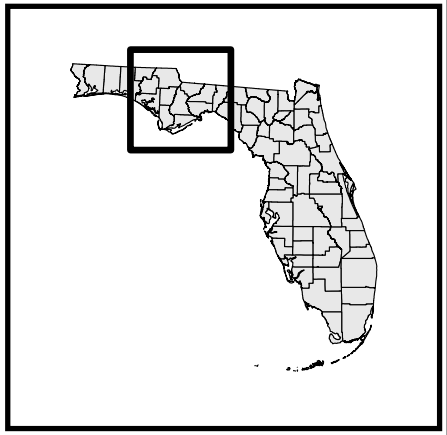

BRIDGE RESTRICTIONS - APRIL 2016

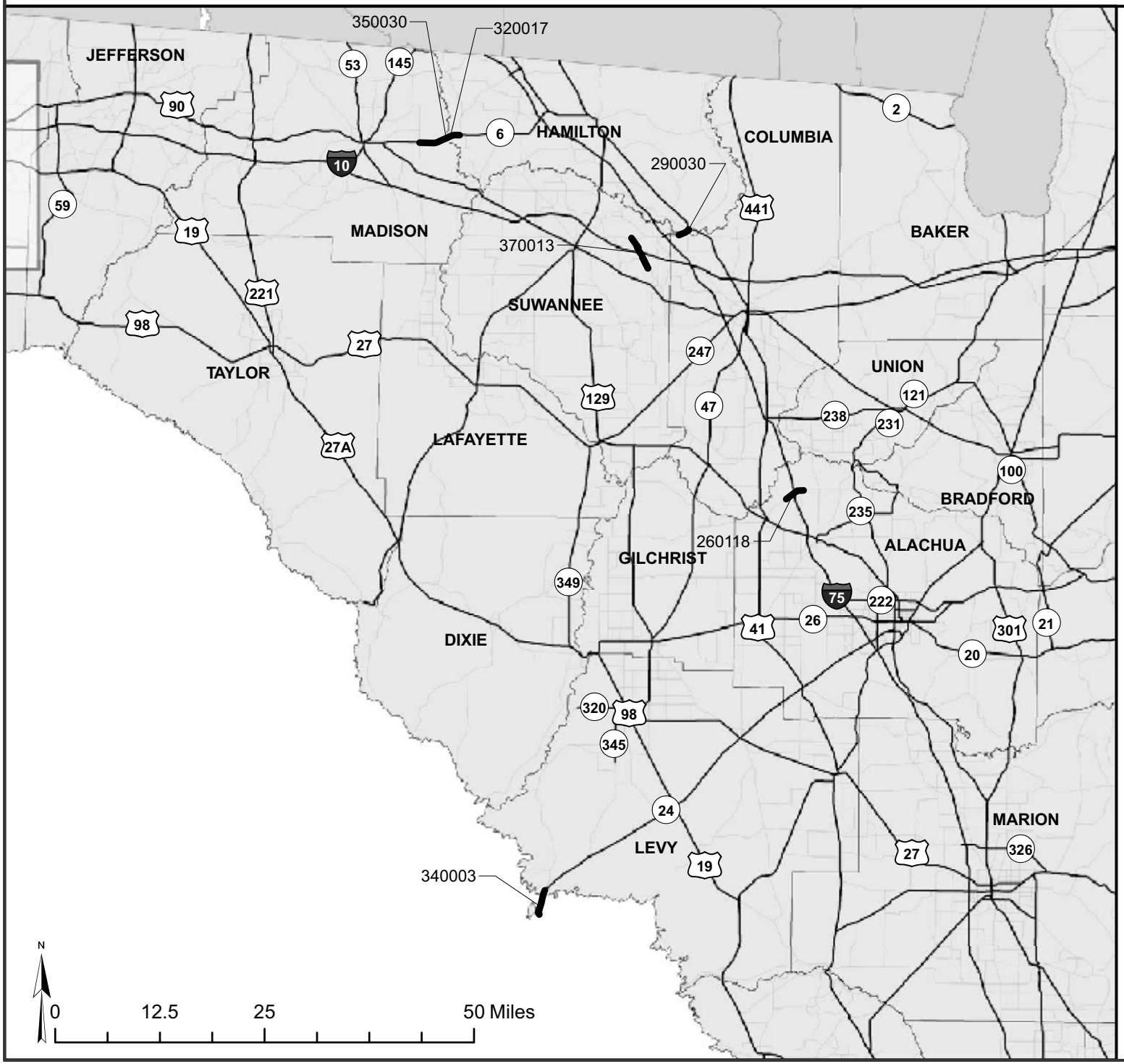

FDOT

TTT-2

Lake City

ONLY STATE OWNED BRIDGES SHOWN

LEGEND

Route with Restricted Bridge(s)

Route without Restricted Bridge(s)

Non-State Maintained Road

######Restricted Bridge Number

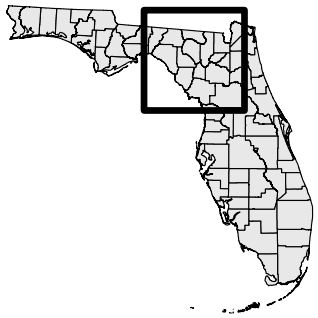

BRIDGE RESTRICTIONS - APRIL 2016

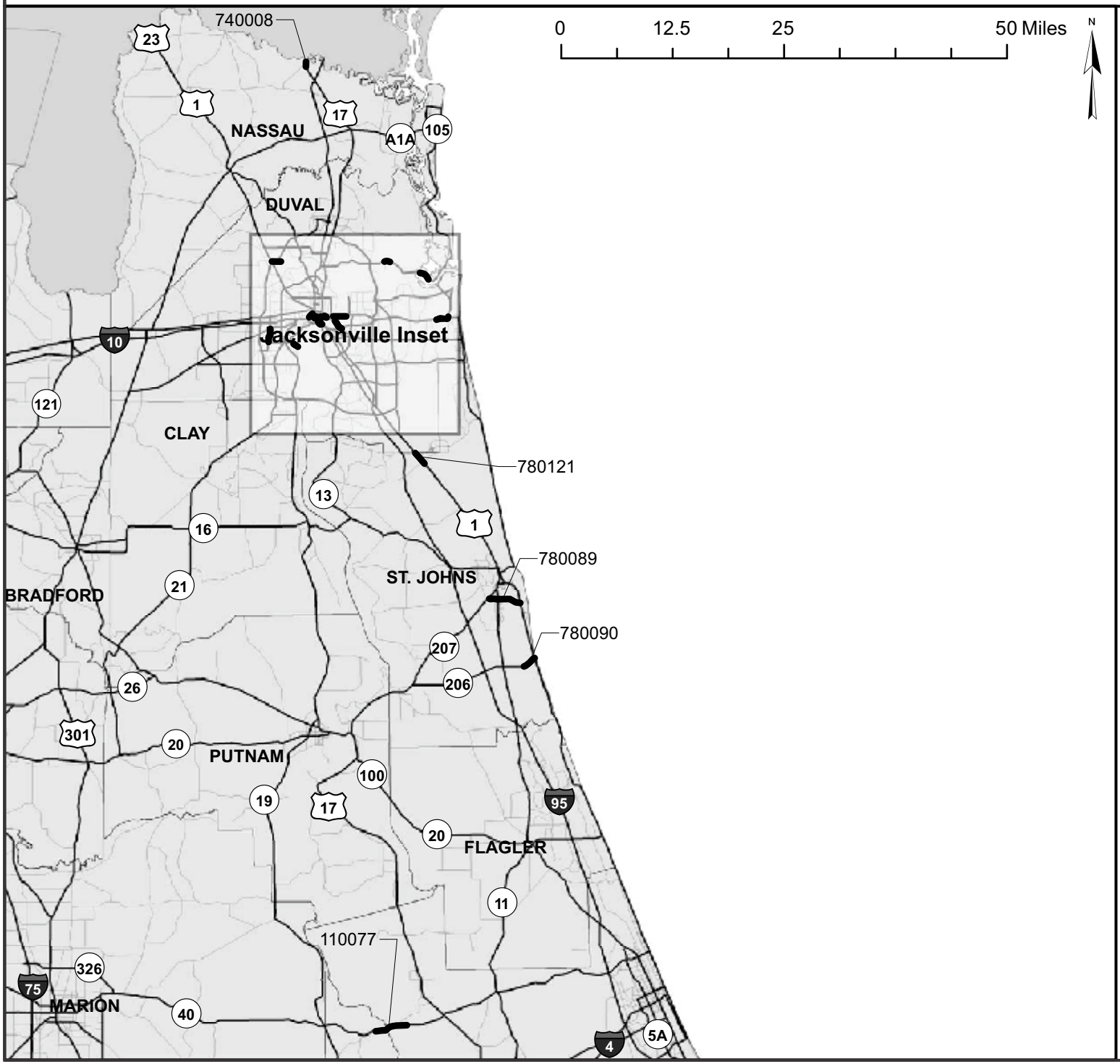

FDOT

TTT-2

Jacksonville

ONLY STATE OWNED BRIDGES SHOWN

LEGEND

- Route with Restricted Bridge(s)
- Route without Restricted Bridge(s)
- Non-State Maintained Road
- ###### Restricted Bridge Number

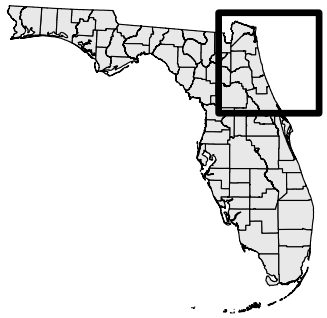

BRIDGE RESTRICTIONS - APRIL 2016

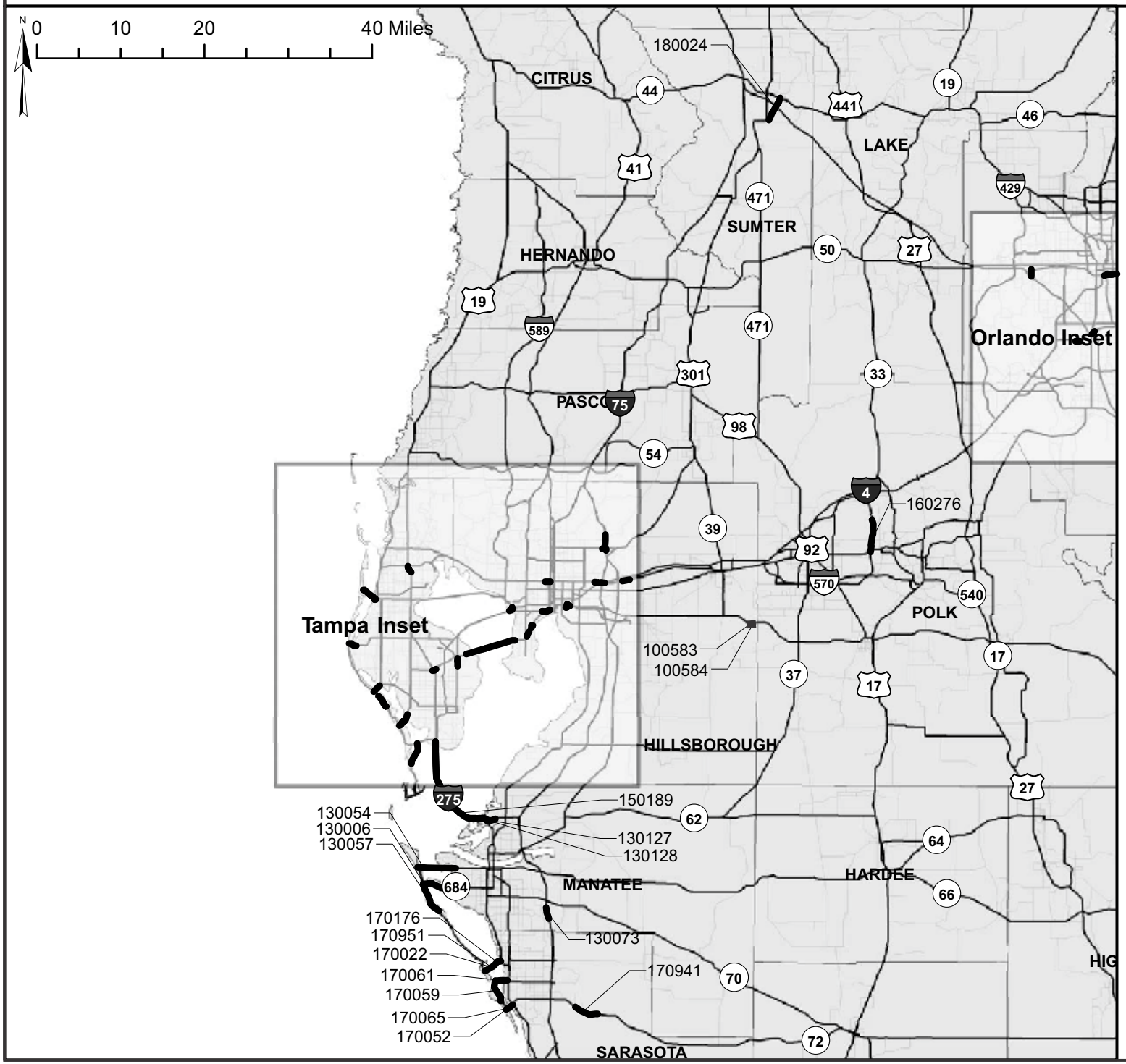

FDOT

TTT-2

Tampa

ONLY STATE OWNED BRIDGES SHOWN

LEGEND

- Route with Restricted Bridge(s)
- Route without Restricted Bridge(s)
- Non-State Maintained Road
- ###### Restricted Bridge Number

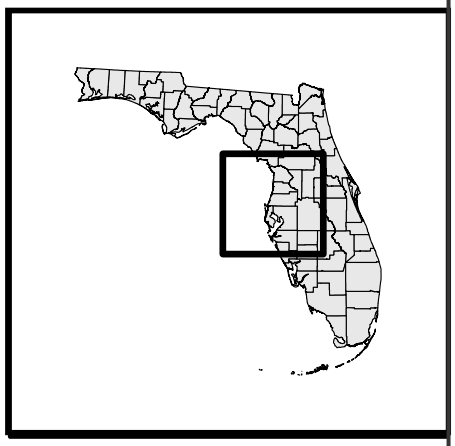

BRIDGE RESTRICTIONS - APRIL 2016

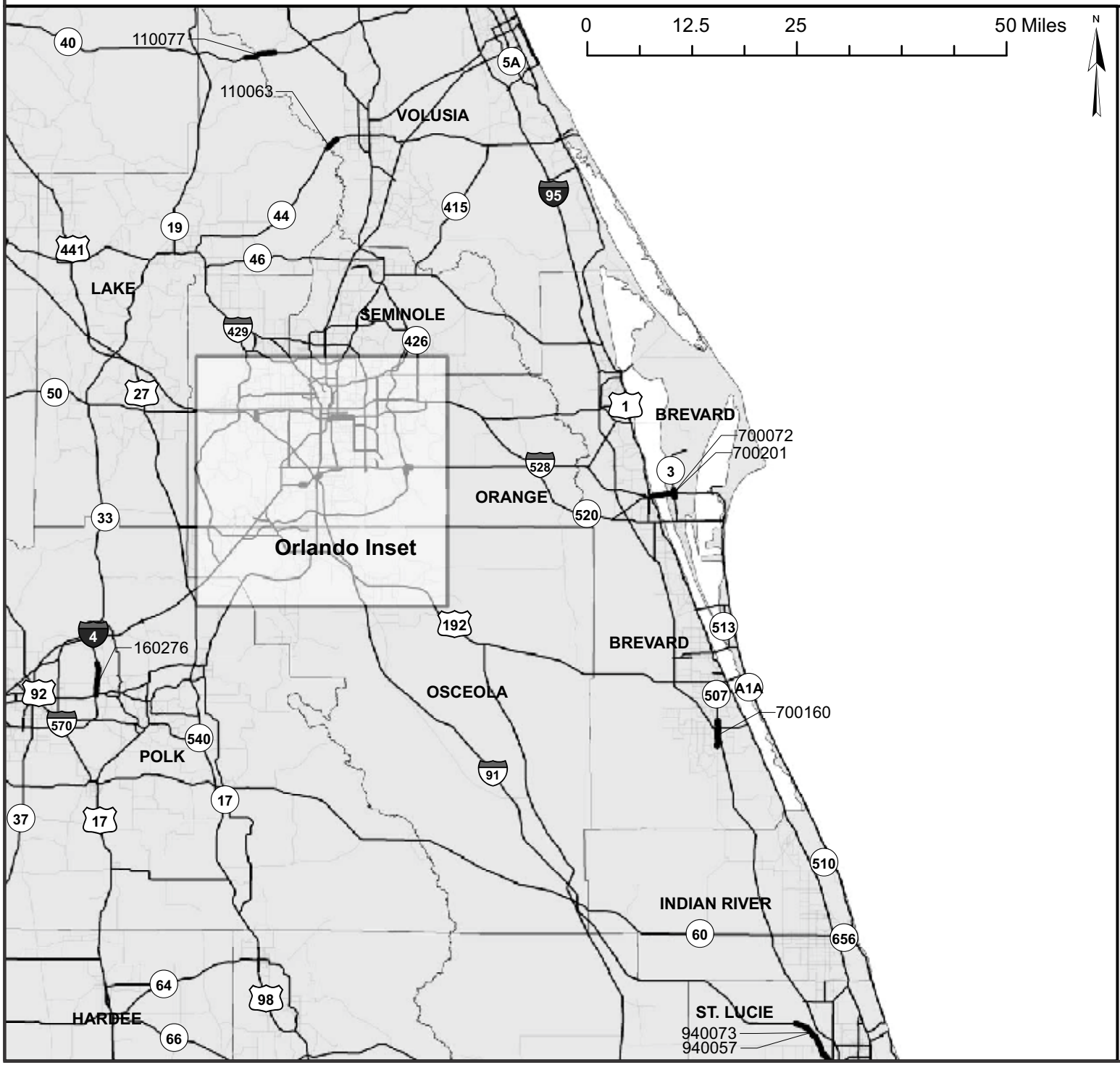

FDOT

TTT-2

Orlando

ONLY STATE OWNED BRIDGES SHOWN

LEGEND

- Route with Restricted Bridge(s)
- Route without Restricted Bridge(s)
- Non-State Maintained Road
- ###### Restricted Bridge Number

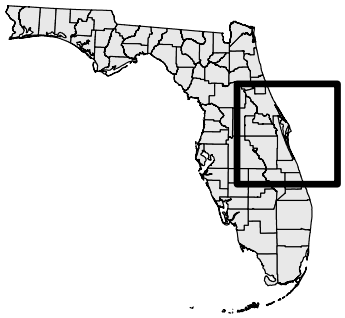

BRIDGE RESTRICTIONS - APRIL 2016

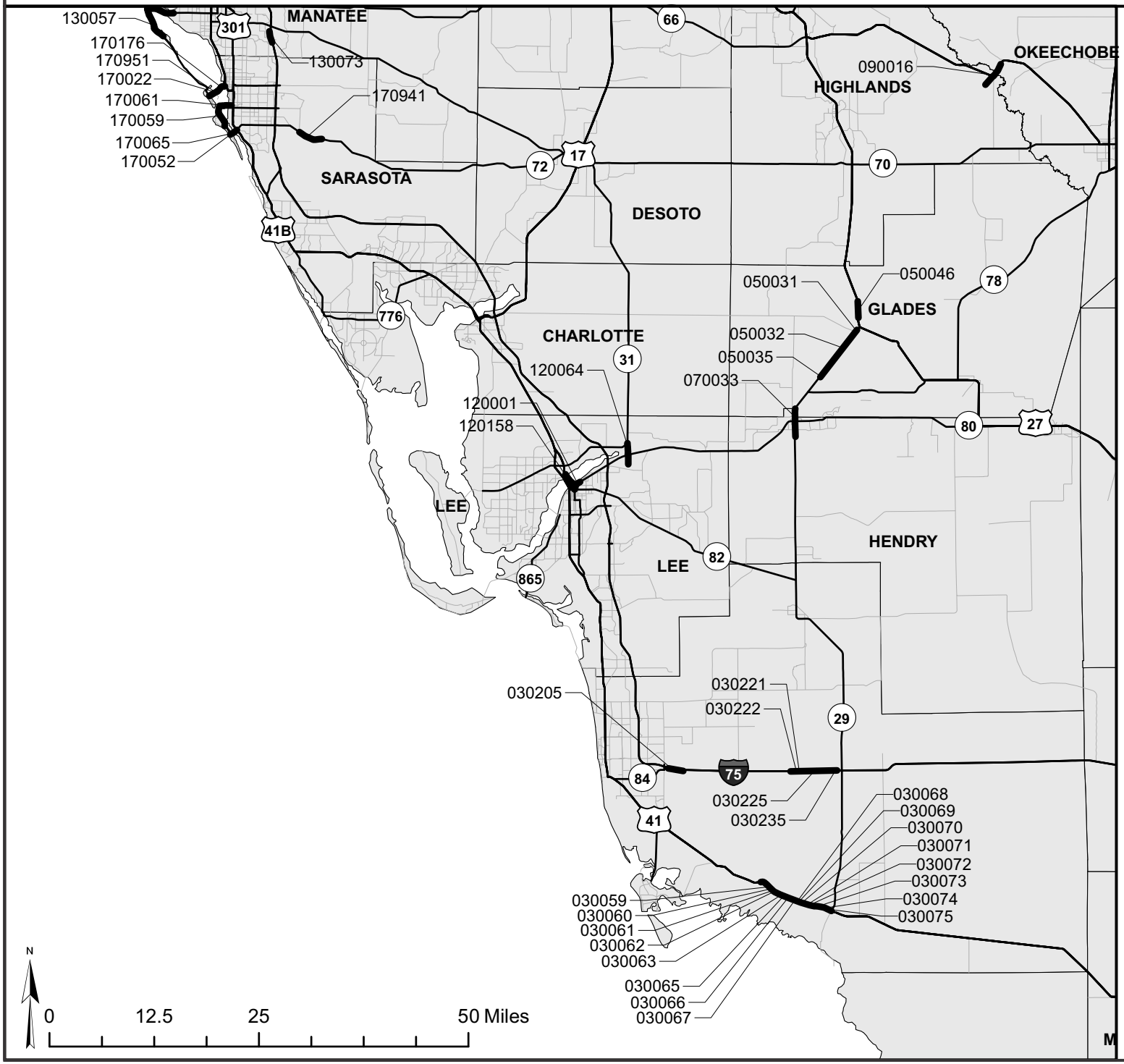

FDOT

TTT-2

Sarasota

ONLY STATE OWNED BRIDGES SHOWN

LEGEND

- Route with Restricted Bridge(s)
- Route without Restricted Bridge(s)
- Non-State Maintained Road
- ###### Restricted Bridge Number

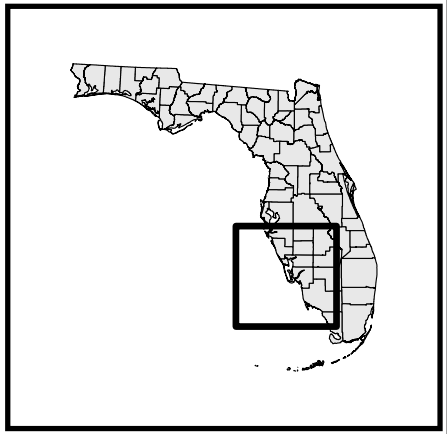

BRIDGE RESTRICTIONS - APRIL 2016

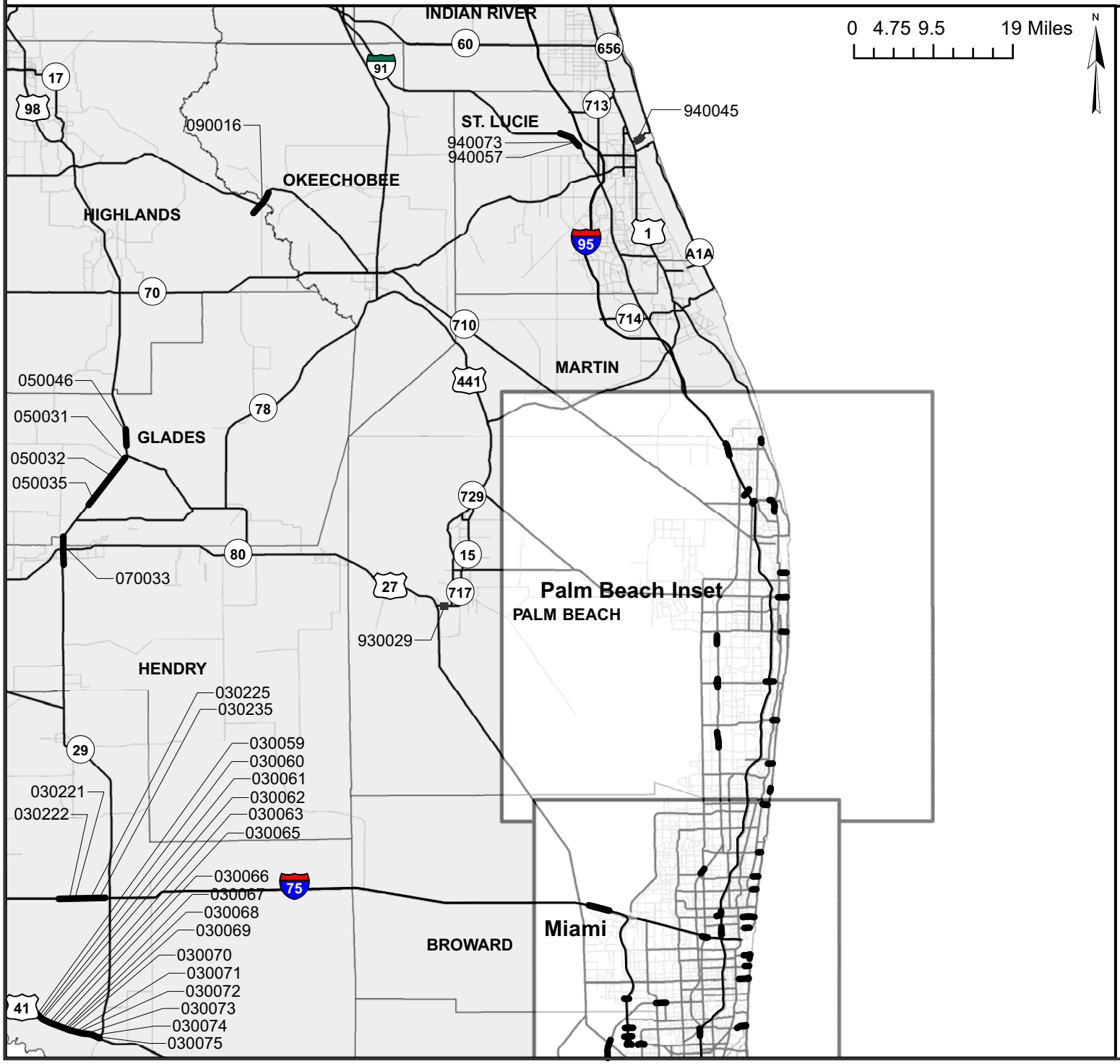

FDOT

TTT-2

Palm Beach

ONLY STATE OWNED BRIDGES SHOWN

LEGEND

- Route with Restricted Bridge(s)
- Route without Restricted Bridge(s)
- Non-State Maintained Road
- ###### Restricted Bridge Number

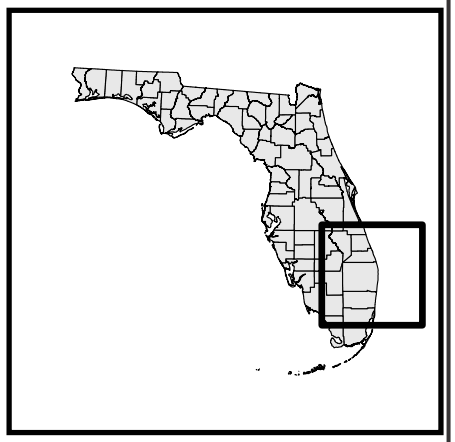

BRIDGE RESTRICTIONS - APRIL 2016

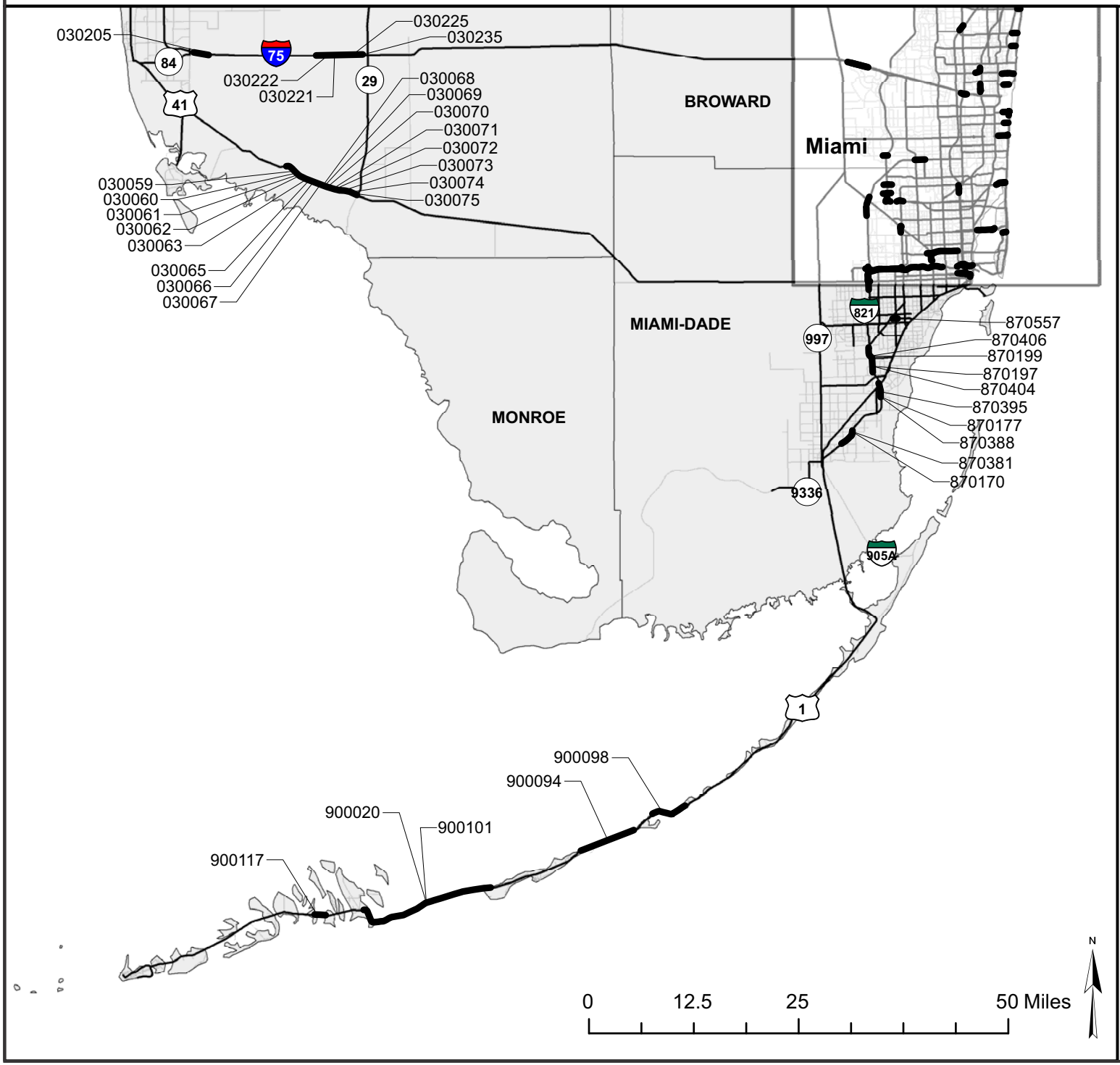

FDOT

TTT-2

Miami/ Keys

ONLY STATE OWNED BRIDGES SHOWN

LEGEND

- Route with Restricted Bridge(s)
- Route without Restricted Bridge(s)
- Non-State Maintained Road
- ###### Restricted Bridge Number

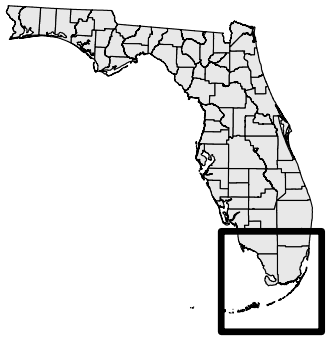

BRIDGE RESTRICTIONS - APRIL 2016

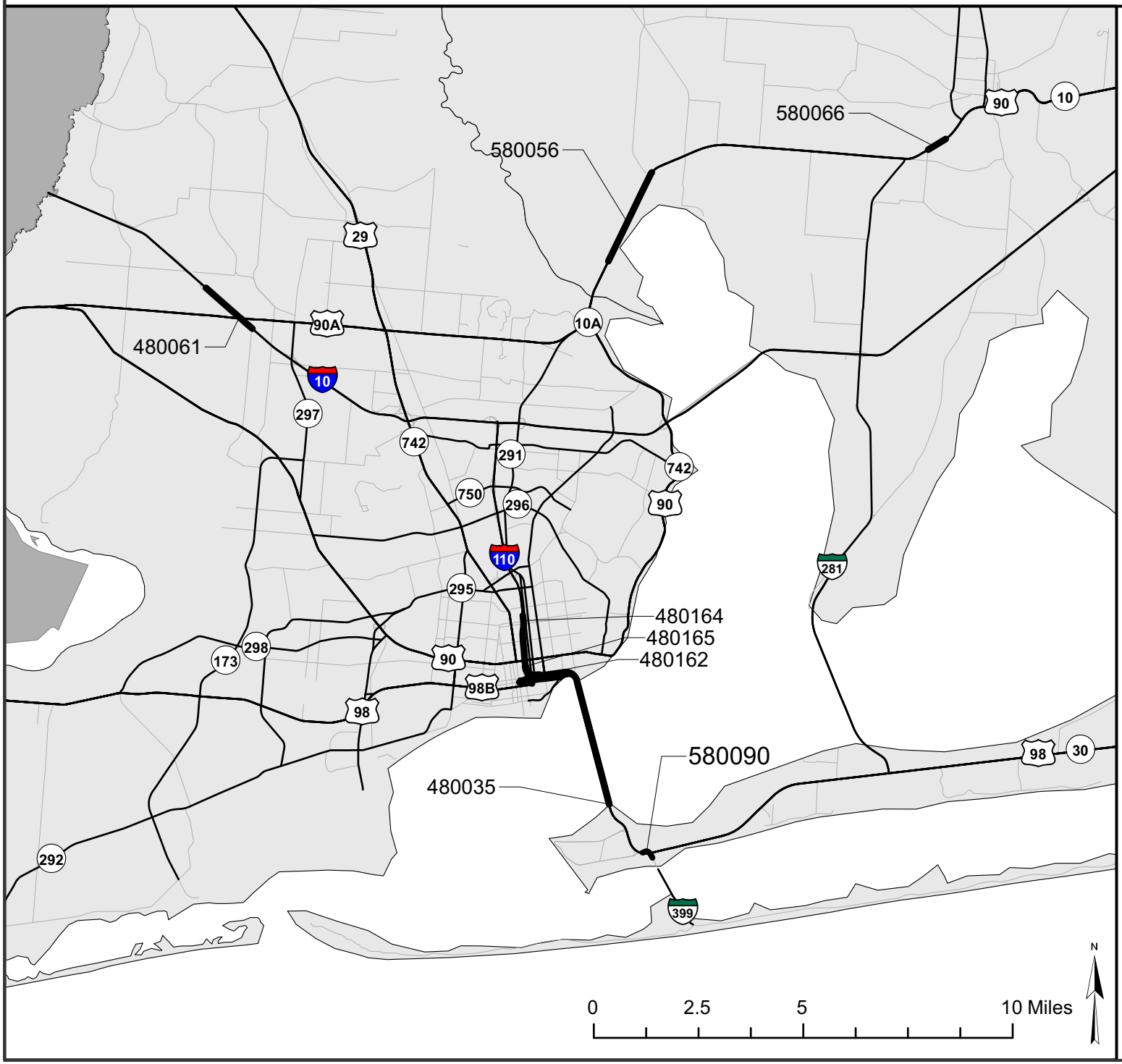

FDOT

TTT-2

Pensacola Inset

ONLY STATE OWNED BRIDGES SHOWN

LEGEND

- Route with Restricted Bridge(s)
- Route without Restricted Bridge(s)
- Non-State Maintained Road
- ###### Restricted Bridge Number

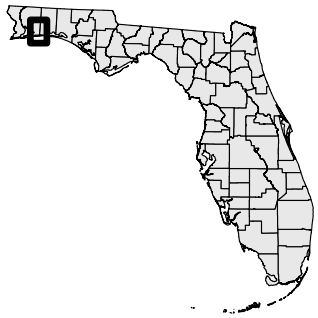

BRIDGE RESTRICTIONS - APRIL 2016

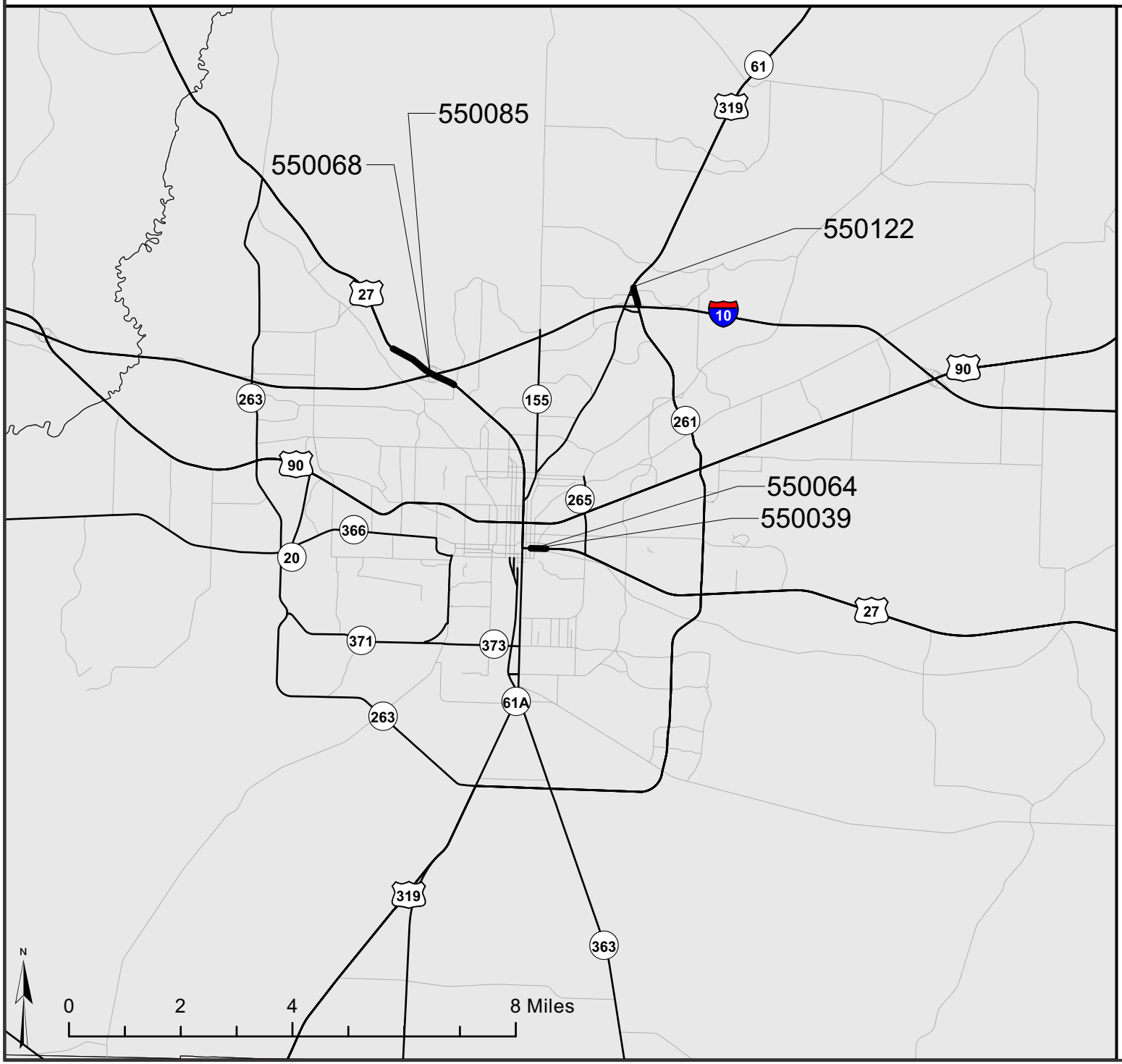

FDOT

TTT-2

Tallahassee Inset

ONLY STATE OWNED BRIDGES SHOWN

LEGEND

- Route with Restricted Bridge(s)
- Route without Restricted Bridge(s)
- Non-State Maintained Road
- ###### Restricted Bridge Number

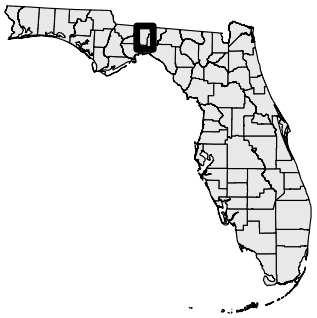

BRIDGE RESTRICTIONS - APRIL 2016

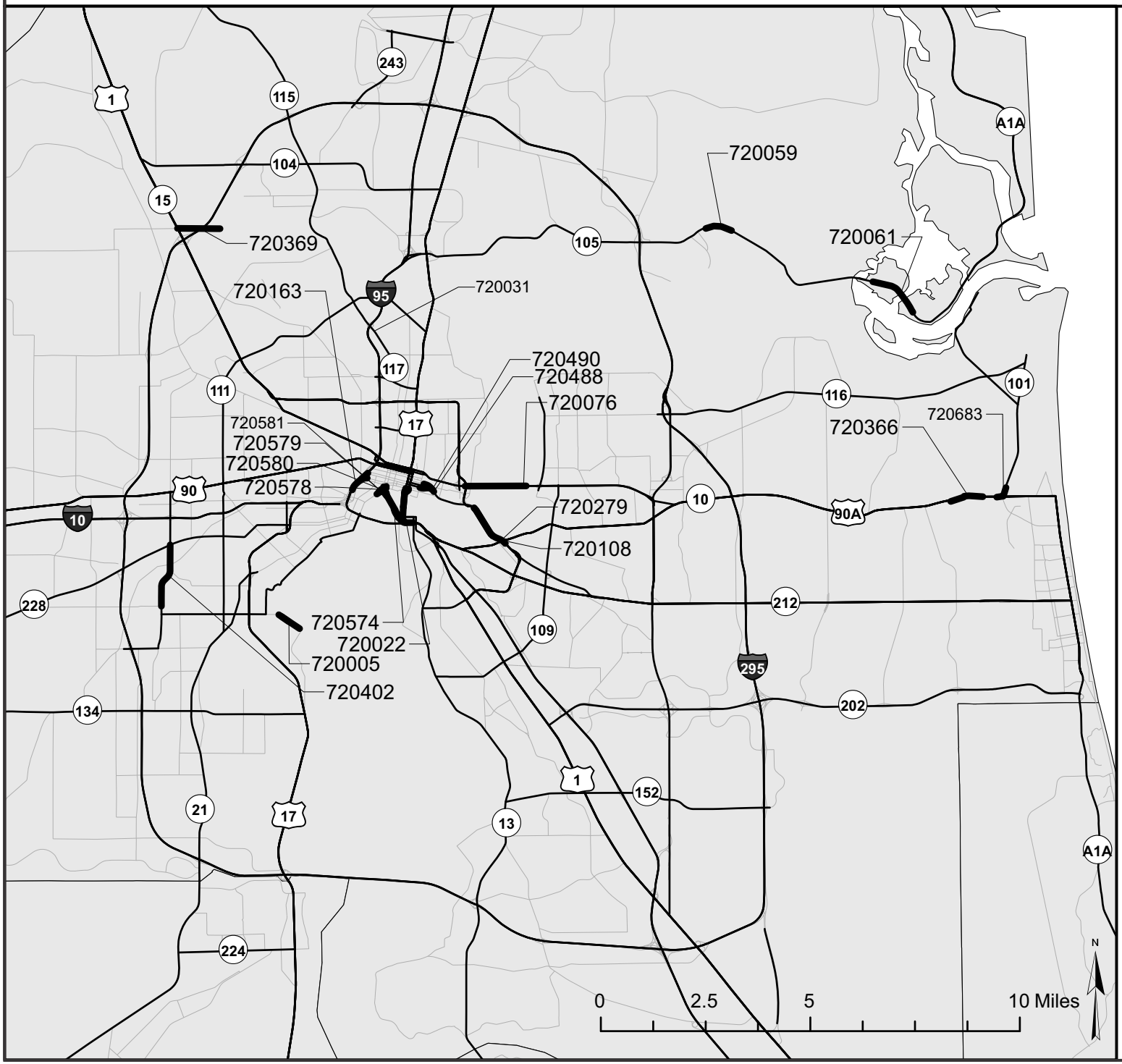

FDOT

TTT-2

Jacksonville Inset

ONLY STATE OWNED BRIDGES SHOWN

LEGEND

- Route with Restricted Bridge(s)
- Route without Restricted Bridge(s)
- Non-State Maintained Road
- ###### Restricted Bridge Number

BRIDGE RESTRICTIONS - APRIL 2016

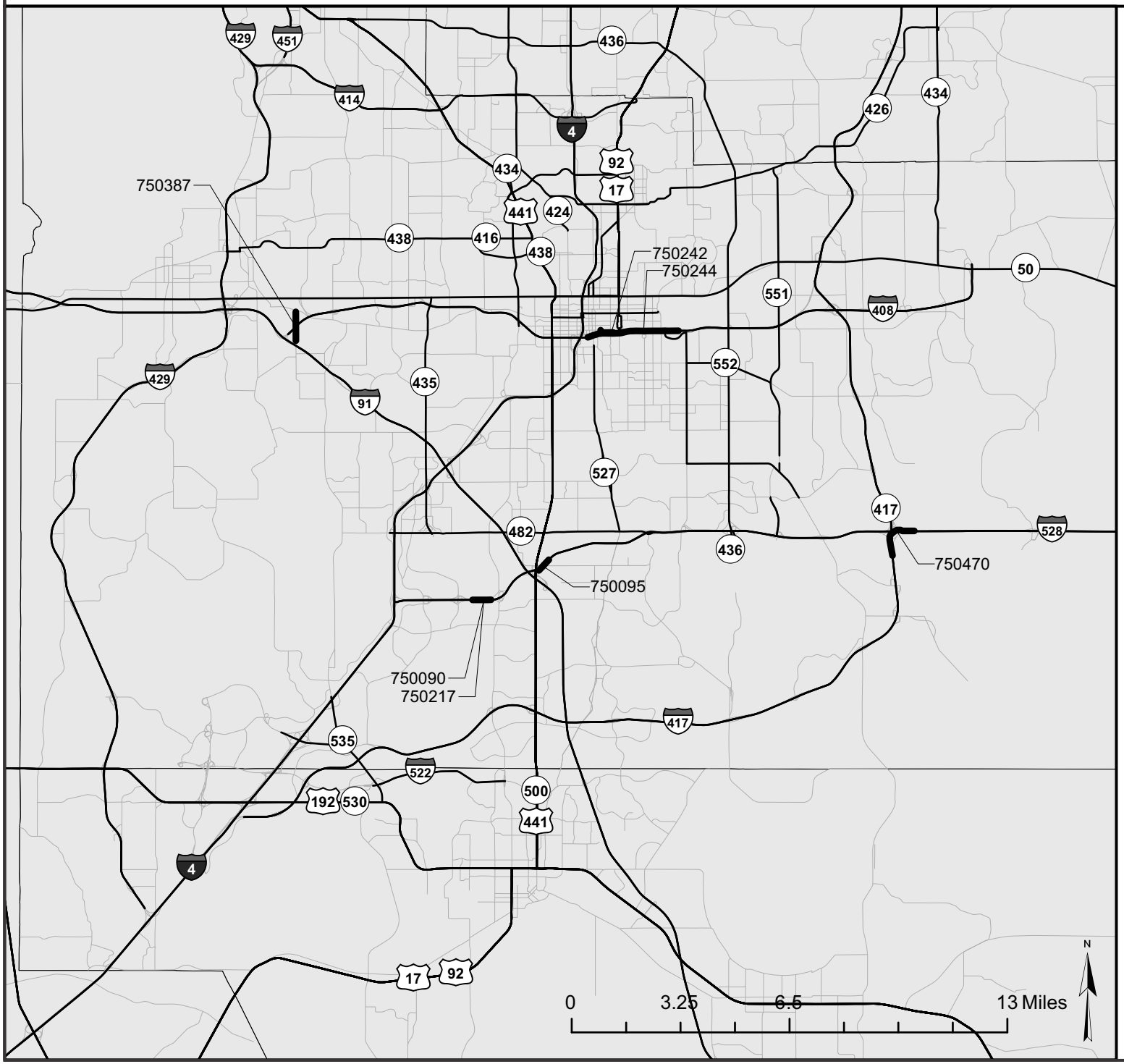

FDOT

TTT-2

Orlando Inset

ONLY STATE OWNED BRIDGES SHOWN

LEGEND

- Route with Restricted Bridge(s)
- Route without Restricted Bridge(s)
- Non-State Maintained Road
- ###### Restricted Bridge Number

BRIDGE RESTRICTIONS - APRIL 2016

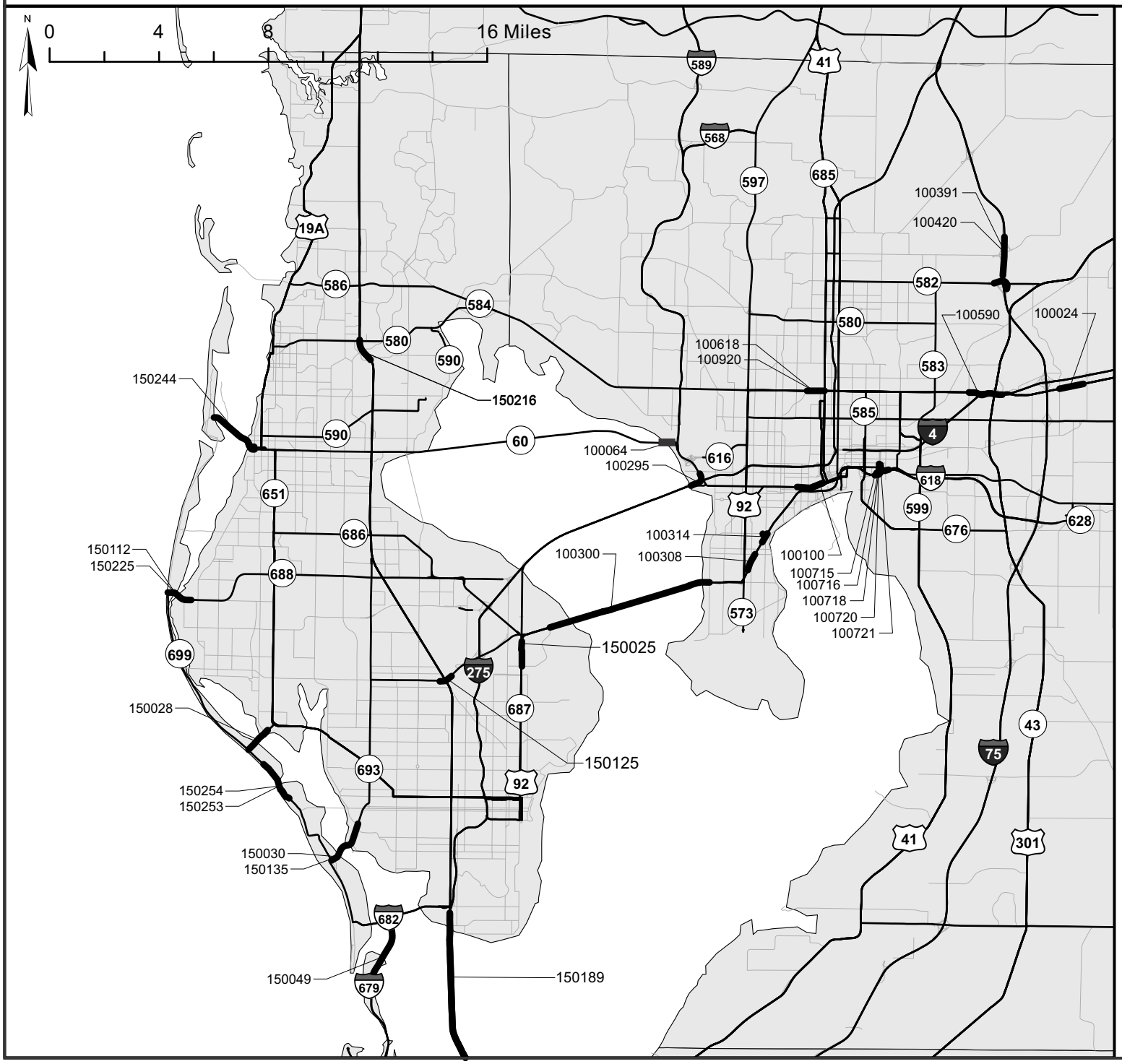

FDOT

TTT-2

Tampa Inset

ONLY STATE OWNED BRIDGES SHOWN

LEGEND

- Route with Restricted Bridge(s)
- Route without Restricted Bridge(s)
- Non-State Maintained Road
- ######Restricted Bridge Number

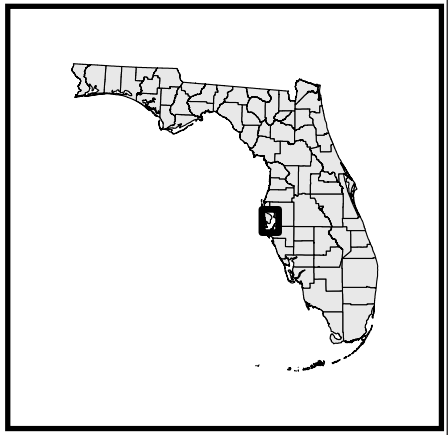

BRIDGE RESTRICTIONS - APRIL 2016

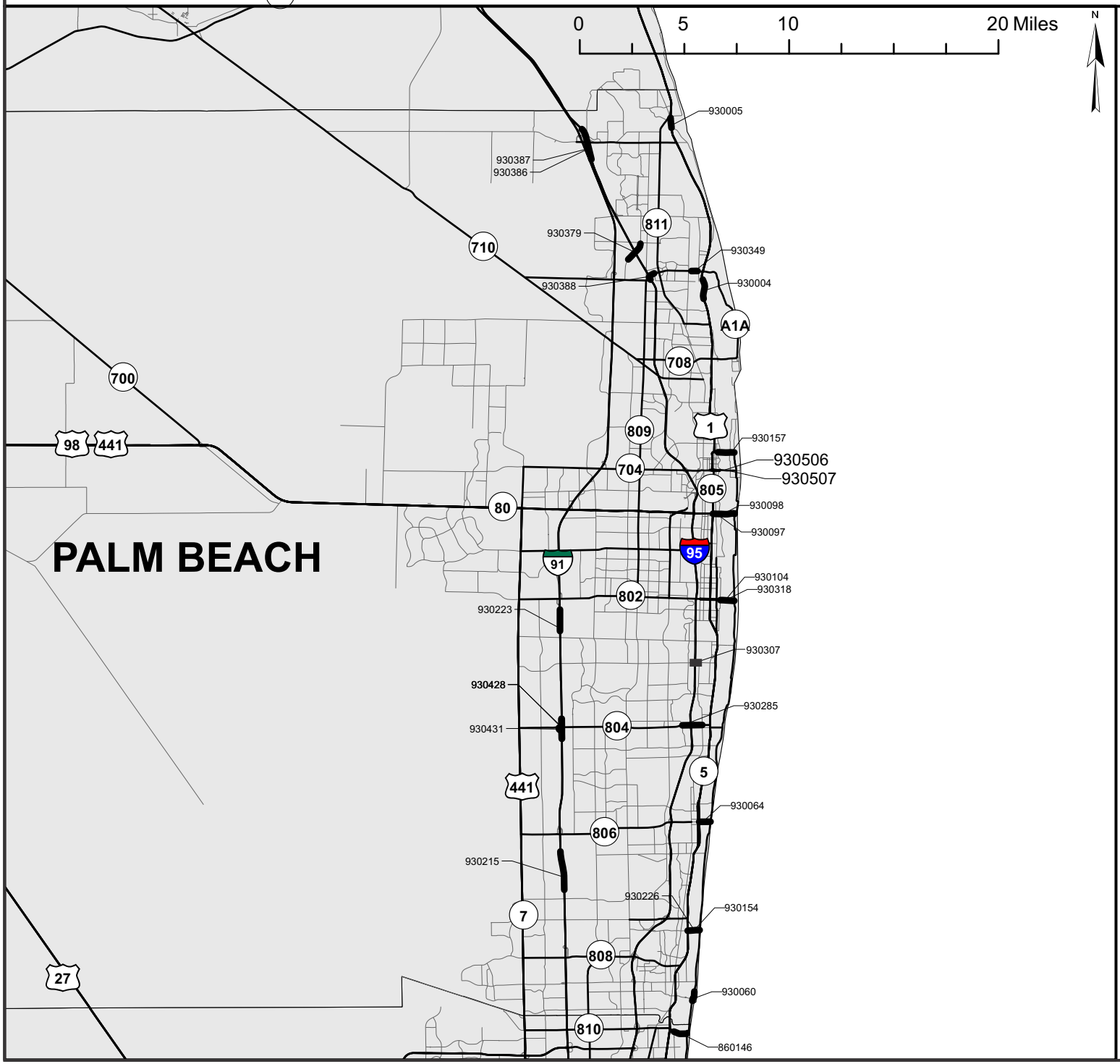

FDOT

TTT-2

Palm Beach Inset

ONLY STATE OWNED BRIDGES SHOWN

LEGEND

- Route with Restricted Bridge(s)
- Route without Restricted Bridge(s)
- Non-State Maintained Road
- ###### Restricted Bridge Number

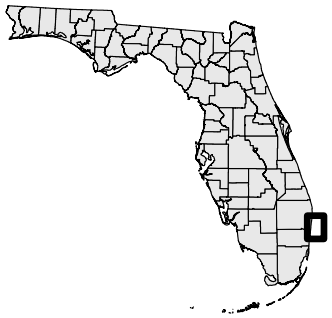

BRIDGE RESTRICTIONS - APRIL 2016

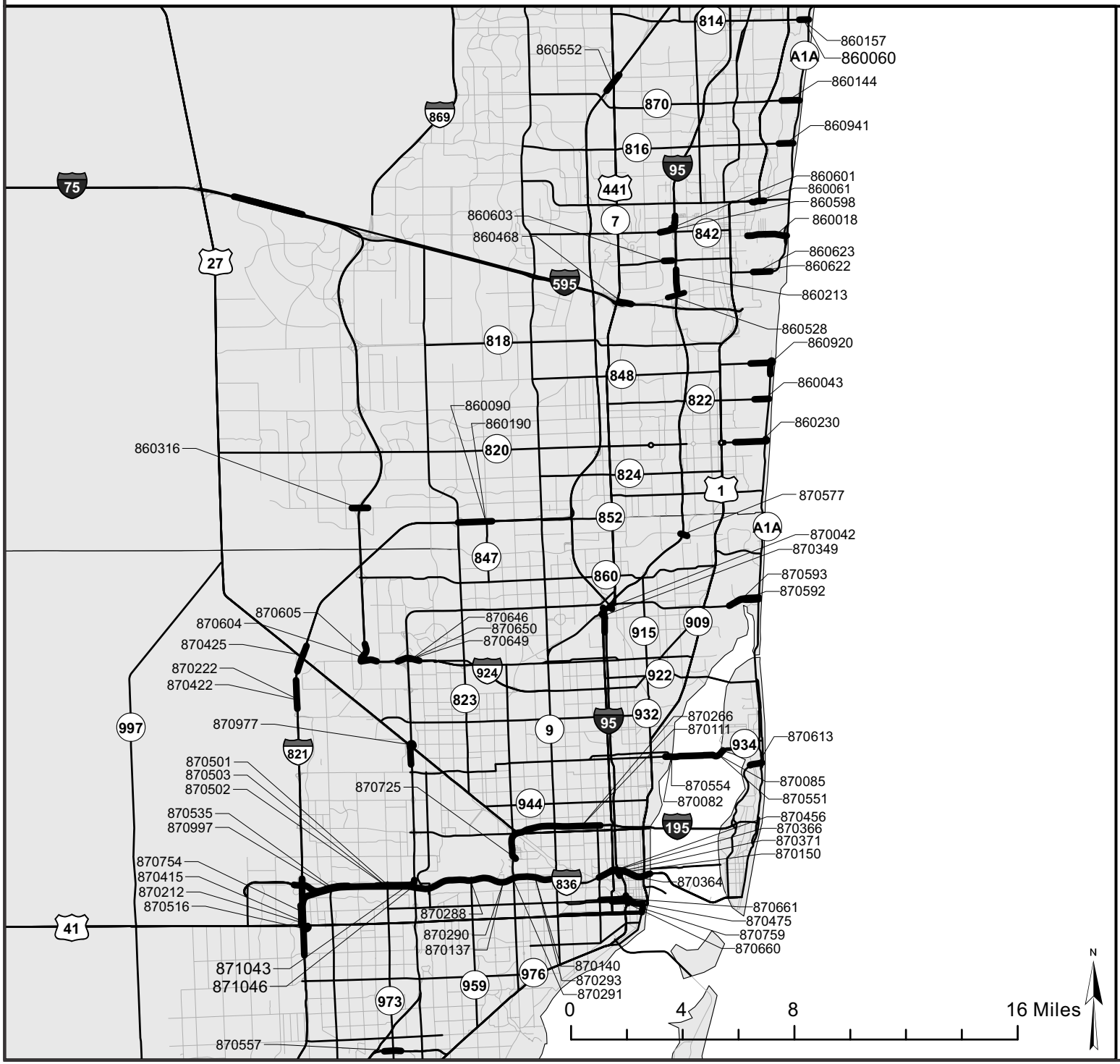

FDOT

TTT-2

Miami Inset

ONLY STATE OWNED BRIDGES SHOWN

LEGEND

- Route with Restricted Bridge(s)
- Route without Restricted Bridge(s)
- Non-State Maintained Road
- ###### Restricted Bridge Number

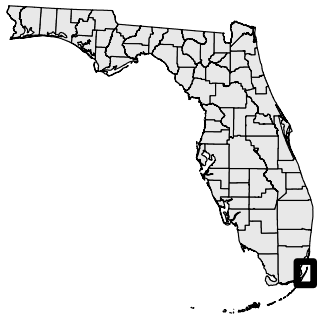

TTT MAP#2 APRIL 2016

Bridge #	Facility Carried	Feature Intersected
030059	US-41 (SR-90)	LITTLE ANNIE SLOUGH
030060	US-41 (SR 90)	YAZOO SLOUGH
030061	US-41 (SR-90)	WALLAWALLA WATERWAY
030062	US-41 (SR-90)	TA-TA CREEK
030063	US-41 (SR-90)	PURPLE HAZE GULCH
030065	US-41 (SR-90)	SUSIES CANAL
030066	US-41 (SR-90)	WHOFLUNGPOO SLOUGH
030067	US-41 (SR-90)	ROSE CANAL
030068	US-41 (SR-90)	FINISHED CREEK
030069	US-41 (SR-90)	FLAMER CANAL
030070	US-41 (SR-90)	FERGUSON PASS
030071	US-41 (SR-90)	BORING CANAL
030072	US-41 (SR-90)	BOFUB CANAL
030073	US-41 (SR-90)	LINDAS CANAL
030074	US-41 (SR-90)	ROSTOV CANAL
030075	US 41 (SR 90)	XEBEC CANAL
030205	SANTA BARBARA BLVD	I-75 (SR 93)
030221	I-75/SR-93 SB	PENNINGTON CAMP WC X 4
030222	I-75/SR-93 NB	PENNINGTON CAMP WC X 4
030225	I-75 NB	WILDLIFE CROSSING NO-6
030235	I-75 NB (SR-93)	SHANNAS CROSSING WC 12
050031	SR-29	TURKEY BRANCH
050032	SR-29	YORK BRANCH
050035	SR-29	LONE PINE CREEK
070033	SR 29 (BRIDGE ST)	CALOOSAHATCHEE RIVER
090016	US-98 (SR-700)	KISSIMMEE RIVER
100024	US-92 - SR-600	KENNEDY HILL CREEK
100064	SR-60	ROCKY POINT CREEK
100100	SR 60 KENNEDY BLVD	HILLSBOROUGH RIVER
100295	I-275 NB RAMP	I-275 (SR-93)
100300	US-92 (SR-600)	OLD TAMPA BAY
100308	SR618 CROSSTOWN WB	HIMES AVENUE
100314	CROSSTOWN SR618 WB	MACDILL&BAY TO BAY & RR
100391	I-75 SB (SR-93A)	FLETCHER AVE (CR-582A)
100420	I-75 NB (SR-93A)	FLETCHER AVE (CR-582A)
100583	SR-60 WB	ENGLISH CREEK
100584	SR-60 EB	ENGLISH CREEK
100590	92EB TO I-4EB&301	I-4 (SR-400)
100618	US 92 (SR 600) WB	HILLSBOROUGH RIVER
100715	RAMP N TRUCK FLYOV	CSX RR, SR-618 & SR-60
100716	RAMP E	CSX RR & SR-60
100718	RAMP K	CSX RR & SR-60
100720	RAMPS E & K	CSX RAILROAD
100721	Ramp D	CSX RR, SR 60, & 34TH ST
100920	US 92 SR 600 EB	HILLSBOROUGH RIVER
110063	SR-44	St. Johns River
110077	SR-40	St. Johns River
120001	SR 80 WB(PALM BCH)	BILLYS CREEK
120064	SR 31	CALOOSAHATCHEE RIVER
120158	BUS-41 SB (SR-739)	CALOOSAHATCHEE RIVER

Bridge #	Facility Carried	Feature Intersected
130006	SR 684 (Cortez Rd)	Sarasota Pass
130054	SR 64	SARASOTA PASS
130057	SR 789	LONGBOAT KEY PASS
130073	***I-75 SB (SR-93)***	***UNIVERSITY PKWY***
130127	I-275 NB	US-19/WILLIAMS BAYOU
130128	I-275 SB	US-19/WILLIAMS BAYOU
150025	US-92 (SR-687)	TINNEY CREEK
150028	SR 666	ICWW
150030	SR 693 COREY AVE	INTRACOASTAL WATERWAY
150049	SR 679	BOCA CIEGA BAY
150112	SR 688 WALSINGHAM	INTRACOASTAL WATERWAY
150125	SR-694	US-19 SR-55
150135	SR 693 (COREY AVE)	INTRACOASTAL WATERWAY
150189	I-275 (SR 93)	TAMPA BAY
150216	US-19 SR-55	COUNTRYSIDE BLVD
150225	SR688 (WALSINGHAM)	INTRACOASTAL WATERWAY
150244	SR-60	CLEARWATER HARBOR
150253	SR 699 SB GULF BLV	BOCA CIEGA BAY
150254	SR 699 NB GULF BLV	BOCA CIEGA BAY
160276	SR 570 POLK 18.6	CR 546 OLD DIXIE HIGHWAY
170022	SR-789 NB	COON KEY WATERWAY
170052	SR-72 EB	INTRACOASTAL WATERWAY
170059	SR-758	GRAND CANAL
170061	SR758	SARASOTA BAY
170065	SR 72 WB	INTRACOASTAL WATERWAY
170176	SR-789	INTRACOASTAL WATERWAY
170941	SR-72	COW PEN SLOUGH
170951	SR-789 SB	COON KEY WATERWAY
180024	BAILEY RD 299.6	SR 91 TPK
260118	ALACHUA CO. PIT RD	PARENERS BRANCH
290030	SR-136	SUWANNEE RIVER
320017	SR-6	WITHLACOOCHEE RIVER O/F
340003	SR-24	NUMBER THREE CHANNEL
350030	SR-6	WITHLACOOCHEE RIVER O/F
370013	HOGAN RD.	I-10 (SR-8)
460019	US98 SR30	St. Andrews Bay (ICWW)
460051	SR388	Crooked Creek
460112	US98 SR30	St. Andrews Bay
460113	US98 SR30	St. Andrews Bay
480035	US98 SR30	Pensacola Bay
480061	I10 SR8	US90A SR10
480162	I 110 SR 8A	Streets & RR
480164	I110 SR8A	I110 & City Streets
480165	I110 SR8A	City Streets & RR
490018	SR 65	Graham Creek
490031	US98 SR30	Apalachicola River
500092	CR270A	I10 SR8
550039	US27 SR20	Franklin Blvd
550064	US27 SR20	Franklin Blvd

Bridge #	Facility Carried	Feature Intersected
550068	US27 SR63	I10 SR8
550085	US27 SR63	I10 SR8
550122	US319 SR261	SR61 Thomasville Rd.
570006	US90 SR10	Shoal River
570055	SR397	Toms Bayou
570082	US98 SR30	East Pass
580056	SR10 US90	Simpson River
580066	US90 SR10	Pond Creek
580090	***SR399***	***US98 SR30***
600108	US331 SR83	Choctawhatchee Bay
610001	US90 SR10	Holmes Creek
700072	SR-3	Barge Canal
700160	Babcock Street	I-95
700201	SR-3	Barge Canal
720005	SR-211	ORTEGA RIVER
720022	US-1 (MAIN ST.)	ST. JOHNS RIVER
720031	SR-117	MONCRIEF CREEK
720059	SR-105 (HECKSCHER)	BROWNS CREEK
720061	SR-105	SISTERS CREEK
720076	SR-10A (MATHEWS)	ST. JOHNS RIVER & USA-1
720108	US-ALT-1(SR228 WB)	US-90A (SR-10)
720163	I-95 (SR-9)	MYRTLE AVE/I-95/I-10 RMP
720279	US-ALT-1(SR228 EB)	US-90A (SR-10)
720366	SERVICE RD.	SAN PABLO RIVER
720369	TROUT RIVER BLVD.	I-295 (SR-9A)
720402	SR-103 (LANE AVE.)	CEDAR RIVER
720488	SR-228 (LEG E)	ADAMS ST. FROM HART RAMP
720490	SR-228 (LEG G)	DUVAL ST. FROM HART RAMP
720574	SR-13 ACOSTA LEG C	VACANT LOT
720578	SB ACOSTA N. LEG H	PARKING LOT
720579	SR-13 ACOSTA LEG J	CSXRR
720580	NB ACOSTA N. LEG G	RIVERSIDE AVE. & CSXRR
720581	SR-13 ACOSTA LEG F	WATER ST.
720683	SR-10 EB TO A1A NB	SR-10
740008	US-17 (SR-5)	ST. MARY'S RIVER
750090	SR 528 WB 2.8	SHINGLE CREEK
750095	SR 528 EB RAMP 4.7	LANDSTREET RD
750217	SR 528 EB 2.8	SHINGLE CREEK
750242	SR-408	Summerlin Avenue
750244	SR-408	Bumby Ave
750387	HEMPEL RD 0.4	SR 408 EW EXPRESSWAY
750470	SR-417 Ramp C	SR-417;SR-528
780089	SR-312 EB	MATANZAS RIVER
780090	SR-206 CRESCENT	MATANZAS RIVER IWW
780121	US-1 SB (SR-5)	US-1 (SR-5) & Durbin Crk
860018	Las Olas Boulevard	Intracoastal Waterway
860043	SR-822 (Sheridan)	Intracoastal Waterway
860060	14 Street Causeway	Intracoastal Waterway
860061	***SR-838***	***Middle River***

TTT MAP#2 APRIL 2016

Bridge #	Facility Carried	Feature Intersected
860090	SR821 SB HEFT 44.2	SR 847 PALM AVE & CANAL
860144	Commercial Blvd.	Intracoastal Waterway
860146	Hillsboro Blvd.	Intracoastal Waterway
860157	Atlantic Blvd.	Intracoastal Waterway
860190	SR821 NB HEFT 44.2	SR 847 PALM AVE & CANAL
860213	I-595 to NB I-95	South Fork New River
860230	Hollywood Blvd.	Intracoastal Waterway
860316	MIRAMAR PKY	I-75 (SR-93)
860468	I595WB RMP to TPK	SR 84 EXIT RAMP TO SR 7
860528	SR-84 EASTBOUND	I-95 / RR / RAMPS
860552	SR91 N/S TPK 63.54	US 441-SR 7
860598	***EB 842 to NB 95***	***SR-842 (Broward Blvd)***
860601	SB 95 to PNR	SB I-95(SR-9) SR-842, RR
860603	***Davie Blvd(SR-736)***	***I-95,I-595 Ramp,RR,21 Av***
860622	EB SR A1A	Intracoastal Waterway
860623	WB SR A1A	Intracoastal Waterway
860920	Dania Bch. Blvd.	Intracoastal Waterway
860941	Oakland Park Blvd.	Intracoastal Waterway
870042	***LEG 'B' SR-826***	***SR9A AND SR7 RAMP NB***
870082	NE 79 St. WB	Intracoastal Waterway
870085	SR-934 WB	East Biscayne Bay
870111	SR 112 WB	NW 17th Avenue
870137	SR 836 WB	NW 45th Avenue
870140	SR 836 WB	NW 34th Avenue
870150	SR 836 WB	NW 10th Ave and NW 14 St
870170	SR821 SB HEFT 5.21	SW 288 ST BISCAYNE DR
870177	SR821 SB HEFT 11.2	OLD CUTLER RD
870197	SR821 SB HEFT 15.2	SW 168 ST
870199	SR821 SB HEFT 16.4	SW 117 AVE
870212	SR821 SB HEFT 25.6	US 41-SW 8 ST-TAMIAMI CA
870222	SR821 HEFT SB 33.5	NW 114ST MAULE ACCESS RD
870266	SR 112 EB	NW 17th Avenue
870288	SR 836 EB	SR 959 (NW 57th Avenue)
870290	SR 836 EB	NW 45th Avenue
870291	SR 836 EB	SR 953 (NW 42nd Avenue)
870293	SR 836 EB	NW 34th Avenue
870349	I-95 NB to TPX	I-95 SB
870364	I-95NB TO SR836WB	NW 14 ST I-395 I-95
870366	SR 836 WB	SR 7/I-95 Main and Ramps
870371	SR836 WB TO I95 SB	I-95 & I95 RAMPS &14 ST
870381	SR821 NB HEFT 5.2	SW 288 ST BISCAYNE DR
870388	SR821 NB HEFT 11.2	OLD CUTLER RD
870395	SR821 NB HEFT 11.9	BLACK CREEK CANAL C-1-N
870404	SR821 NB HEFT 15.2	SW 168 ST
870406	SR821 NB HEFT 16.4	SW 117 AVE
870415	SR821 NB HEFT 25.6	US 41-SW 8 ST-TAMIAMI CA
870422	SR821 HEFT NB 33.5	NW 114ST MAULE ACCESS RD
870425	SR821 HEFT NB 35.2	SR 25 & MIAMI CANAL
870456	SR 836 EB	SR 7/I-95 Main and Ramps
870475	US1 TO I95 NB	SE 1 AVE TO NW 2 ST

Bridge #	Facility Carried	Feature Intersected
870501	SR 836 (RAMP)	SW 87 AVE (GALLOWAY RD)
870502	SR 836 WB	SR 973 (NW 87th Ave)
870503	SR 836 EB	SR 973 (NW 87th Avenue)
870516	SR821 NB HEFT 25.6	SNAPPER CREEK CANAL C-2
870535	SR 836 WB	SR 985 (NW 107th Avenue)
870551	SR-934 EB	East Biscayne Bay
870554	NE 79 St. EB	Intracoastal Waterway
870557	SR 878	SW 87 AVE (GALLOWAY RD)
870577	***SR854 EB (870576)***	***SCL R/R***
870592	SR-826 WB	Intracoastal Waterway
870593	SR-826 EB	Intracoastal Waterway
870604	RAMP TO NW 138 ST	I-75
870605	NW 92 AVE RAMP	I-75
870613	63 St.	Indian Creek Canal
870646	I-75 SB	SR-826
870649	SR 924 (EB)	ON RAMP TO SR 924 (EB)
870650	SR 924 WB	RAMP TO SR 826(NB)
870660	SW 1 St	Miami River
870661	W Flagler St.	Miami River
870725	SR 112 EB On Ramp	SR 953 (NW 42nd Ave)
870754	SR821 SB HEFT 26.1	W FLAGLER ST
870759	Brickell Ave.	Miami River
870977	US27 TO SR-826 SB	US27, SR-826& S RIVER DR
870997	SR 836 WB	SR 985 (NW 107th Avenue)
871043	SR836 EB To SR826	SR-826
871046	Ramp	SR-826
900020	PIGEON KEY ACCESS	KNIGHT CHANNEL
900094	US 1/SR 5	LONG KEY CHANNEL
900098	US 1 / SR 5	Channel #5
900101	SR-5 (US 1)	MOSER CHANNEL
900117	US1/SR 5	NILES CHANNEL
930004	US-1 (SR-5)	Intracoastal Waterway
930005	US-1 (SR-5)	Intracoastal Waterway
930029	SR-80	NORTH NEW RIVER CANAL
930060	A1A	Boca Inlet
930064	Atlantic Avenue	Intracoastal Waterway
930097	Southern Boulevard	Intracoastal Waterway
930098	SR80(SouthernBlvd)	Lake Worth Tide Relief
930104	WB SR 802 Lake Ave	Intracoastal Waterway
930154	WB Spanish River	Intracoastal Waterway
930157	SR-A1A	Intracoastal Waterway
930215	SR 91 TPK 79.75	LATERAL CANAL #38
930223	SR91 N/S TPK 92.1	LATERAL CANAL #38
930226	EB Spanish Rvr Bvd	Intracoastal Waterway
930285	S.R.804 (NW 2 AVE)	I-95 (SR-9)
930307	Hypoluxo Rd	I-95 (SR-9)/CSXRR
930318	EB SR 802 Lake Ave	Intracoastal Waterway
930349	WB PGA Blvd.	Intracoastal Waterway
930379	Central Blvd.	I-95 (SR-9)
930386	SB I-95 (SR-9)	C-18 Canal

Bridge #	Facility Carried	Feature Intersected
930387	NB I-95 (SR-9)	C-18 Canal
930388	SR786/811 to SBI95	NB I-95 Ramp/I-95/SR-786
930428	SR91 N/S TPK 86.95	SR 804 BOYNTON BCH BLVD
930431	SR91 SB TPK 86.85	CANAL E-2-W(BOYN BC INT)
930506	W/B S.R. 704	Intracoastal Waterway
930507	E/B S.R. 704	Intracoastal Waterway
940045	SR-A1A	Intracoastal Waterway
940057	SR91 SB TPK 157.9	ANGLE RD & BELCHER CANAL
940073	SR91 NB TPK 157.9	ANGLE RD & BELCHER CANAL