Florida Coordinate Systems and Districts

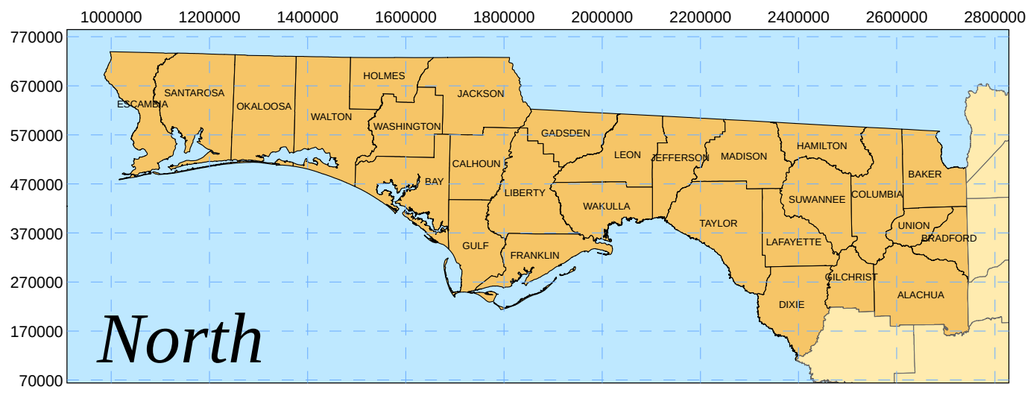

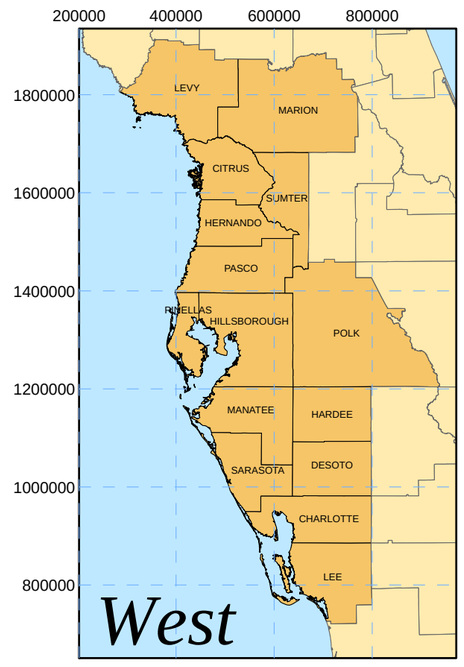

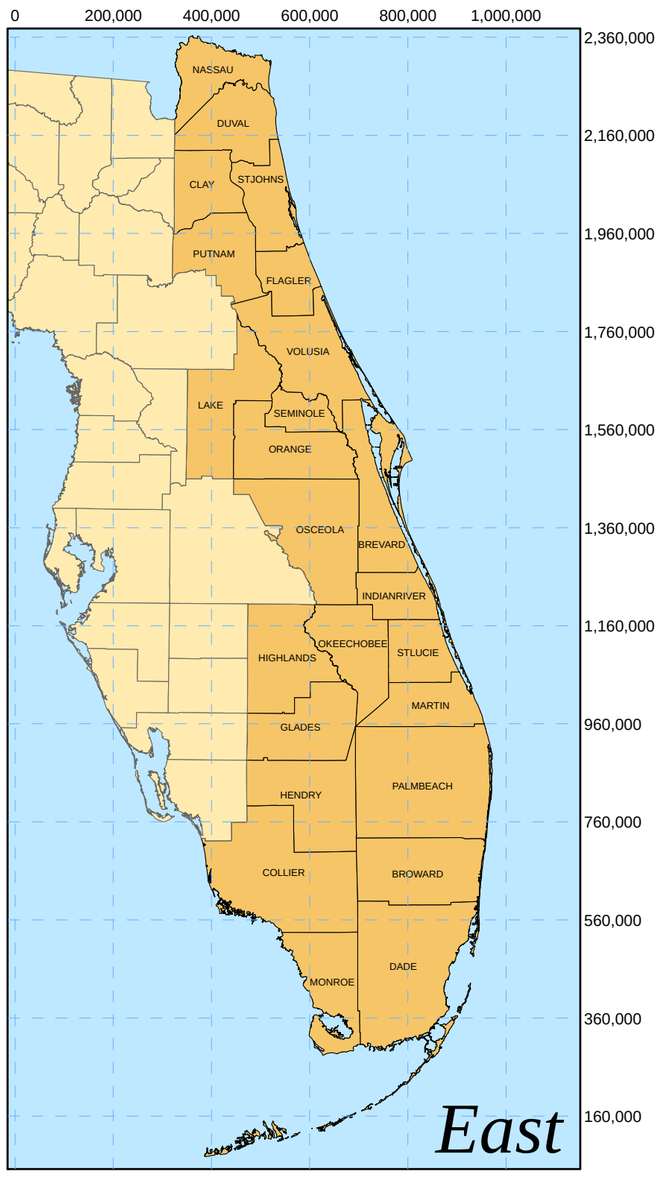

COORDINATE SYSTEMS				
Name	**FIPSZONE**	**EPSG**	**Projection**	**Type**
NAD83 / Florida North (ftUS)	903	2238	Lambert Conformal	Conic
NAD83 / Florida West (ftUS)	902	2237	Transverse Mecator	Cylindrical
NAD83 / Florida East (ftUS)	901	2236	Transverse Mecator	Cylindrical
NAD83/UTM 16N (M)		26916	Transverse Mecator	Cylindrical
NAD83/UTM 17N (M)		26917	Transverse Mecator	Cylindrical
NAD83/FL GDL Albers (M)		3086	Albers Equal Area	Conic

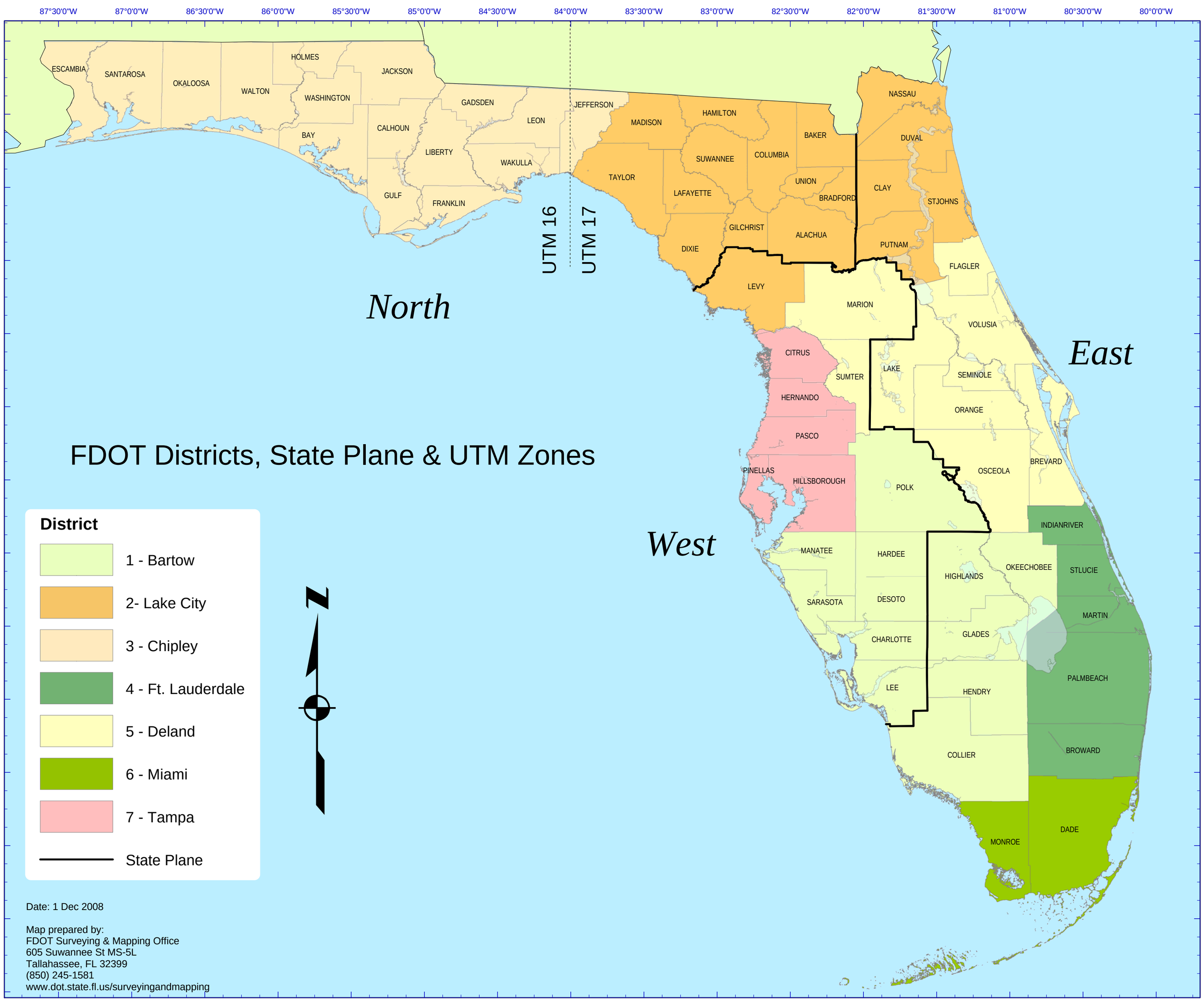

Date: 1 Dec 2008

Map prepared by:
FDOT Surveying & Mapping Office
605 Suwannee St MS-5L
Tallahassee, FL 32399
(850) 245-1581
www.dot.state.fl.us/surveyingandmapping