
Official Transportation Map
FLORIDA
ONE INCH 17 MILES
ONE INCH 27 KILOMETERS
HIGHWAY MARKERS
INTER-STATE 95 U.S. 41 STATE 21 COUNTY 227
ROAD CLASSIFICATIONS
CONTROLLED ACCESS DIVIDED HIGHWAYS (Entrance and Exit only at Interchanges)
TOLL HIGHWAYS
OTHER DIVIDED HIGHWAYS
PRINCIPAL THROUGH HIGHWAYS
OTHER THROUGH HIGHWAYS
CONNECTING HIGHWAYS
LOCAL ROADS In unfamiliar areas inquire locally before using these roads
PASSENGER RAIL SERVICE
Interchanges
Service Plaza
Paved
Gravel
Dirt
Station
MILEAGES
LONG DISTANCE MILEAGES SHOWN IN RED
MILEAGE BETWEEN TOWNS AND JUNCTIONS
MILEAGE BETWEEN DOTS
ONE MILE EQUALS 1.6 KILOMETERS
ONE KILOMETER EQUALS .6 MILES
SPECIAL FEATURES
STATE PARKS With Campsites Without Campsites
RECREATION AREAS With Campsites Without Campsites
REST AREAS With Facilities Without Facilities
POINTS OF INTEREST
SCHEDULED AIRLINE STOPS
MILITARY AIRPORTS
OTHER PUBLIC AIRPORTS
TIME ZONE BOUNDARY
WELCOME STATIONS
CRUISE SHIP PORTS
AUTO-TRAIN TERMINAL
POPULATION SYMBOLS
State Capital
Under 1,000
1,000 to 2,500
2,500 to 5,000
5,000 to 10,000
10,000 to 25,000
25,000 to 50,000
50,000 to 100,000
100,000 and over
1993-94
FLORIDA TOLL ROADS
AIRPORT EXPWY.- dntn. Miami to airport, 8.8 mi. in length.
BEE LINE EXPWY.- Orlando to Cape Canaveral, 53 mi. in length.
DOLPHIN EXPWY.- dntn. Miami to Palmetto Expwy., 9 mi. in length.
EVERGLADES PKWY.- Naples to U.S. 27, 78 mi. in length
HOLLAND EAST-WEST EXPWY.- Fla. Tpk. to S.R. 50, 24.9 mi. in length
FLORIDA'S TNPK.- Wildwood to Homestead, 318.6 mi. in length
SAWGRASS EXPWY.- northwest of Ft. Lauderdale, 22 mi. in length.
SOUTH CROSSTOWN EXPWY.- Tampa, 17.5 miles in length.
SPECIAL TRAFFIC REGULATIONS
HEADLIGHTS
Headlights must be used between the hours of sunset and sunrise. During other hours, lower beam headlights must be used when vision is reduced to 1000 feet or less as well as during fog, smoke, and rain.
FLORIDA SCHOOL BUS LAW
All traffic must STOP when school buses are loading or unloading except when buses are on the opposite roadway of a divided highway which has an unpaved space of 5 feet or more or a physical barrier between the roadways.
TRAFFIC SIGNALS-"A right turn on RED is permitted with caution after stopping. A left turn on RED is also permitted with caution after stopping, from a one-way street onto another street which is one-way to the left. Either movement may be prohibited by a traffic sign for certain time periods or at all times."
TRAFFIC CONTROL DEVICES
THESE OVERHEAD TRAFFIC SIGNALS PLACED MIDBLOCK MEAN:
USE THIS LANE
DON'T USE THIS LANE
RIGHT LANE ENDS-MERGE LEFT
THIS SYMBOL PROHIBITS THE OBJECT OR TRAFFIC MOVEMENT SHOWN WITH IT
PARKING BY DISABLED PERMIT ONLY
PARKING ONLY FOR VEHICLES DISPLAYING AN OFFICIAL PERMIT WHEN TRANSPORTING A HANDICAPPED PERSON (F.S. 316.1955)
NO BICYCLES
BIKE XING
BIKE ROUTE
BICYCLE REGULATORY WARNING AND GUIDE SIGNS
CENTER LANE ONLY
CENTER LANE AS SHOWN IS FOR LEFT TURNS FROM BOTH DIRECTIONS--SIGN MAY BE OVERHEAD OR ON SHOULDER
PAVEMENT MARKINGS
It is UNLAWFUL to change lanes across any of the following marking patterns:
1. A double YELLOW solid line
2. A double WHITE solid line
3. A single YELLOW solid line on your side of a broken yellow line.
(EXCEPTION - In cases 1 and 3, a left turn may be made with caution into an alley, private road or driveway when opposing traffic does not obstruct the turn and when driver's view is not obstructed.)
A single WHITE solid line discourages crossing but does not prohibit crossing. A single YELLOW solid line has no official meaning although it is used by some jurisdictions on two-lane, two-way streets to discourage crossing.
NO PASSING ZONE
PLACED ON THE LEFT SHOULDER
FLORIDA DEPARTMENT OF TRANSPORTATION
"KEEP FLORIDA GLITTER CLEAN"
Gulf of Mexico
Atlantic Ocean
FLORIDA
Pop. (1990) 12,937,926
Area 58,560
Counties
PARTIAL LIST OF
Cities and Towns
1990 Census
• County Seats
* 24 HR. EMERGENCY HOSPITALS
County maps are for sale from the Florida Department of Transportation, 605 Suwannee Street, Maps and Publications, Tallahassee, Florida 32399. Write for more information or call (904) 488-9220.
GAINESVILLE FLORIDA POPULATION 84,770
TALLAHASSEE FLORIDA POPULATION 124,773
ST. AUGUSTINE FLORIDA POPULATION 11,692
PENSACOLA FLORIDA POPULATION 58,165
TAMPA BAY AREA
ORLANDO AND VICINITY
JACKSONVILLE FLORIDA POPULATION 635,230
DAYTONA BEACH POPULATION 61,921
ORMOND BEACH POPULATION 29,721
JOHN F. KENNEDY SPACE CENTER
SPACE CENTER TOURS
Bus tours of about two hours duration originate at Spaceport USA, accessible through Gate 3 off US 1 and Gate 2 on County Road 3, Merritt Island. At Spaceport USA free attractions include a space museum, exhibits, movies, briefings and animal kennels. The bus tour stops at various points and includes drive by Space Shuttle launch pads, Vehicle Assembly Building and huge crawler transporters. IMAX theater has dramatic space films.
Visitors are cautioned that access to the Kennedy Space Center through Gates 2 and 3 on the day of a Space Shuttle launch is limited to authorized guests in possession of a visitor viewing pass. In the absence of a visitor pass, motorists are encouraged to avoid the space center entry areas on State Road 3 (Merritt Island) and State Roads 405 and 406 in the vicinity of U.S. Highway 1, beginning four hours prior to the announced launch time. Normal access to the space center will resume two hours after launch.
AMTRAK STATIONS
JACKSONVILLE
PALATKA
DELAND
SANFORD
WINTER PARK
ORLANDO
KISSIMMEE
LAKELAND
TAMPA
CLEARWATER - BUS
ST. PETERSBURG - BUS
WALDO (GAINESVILLE)
OCALA
WILDWOOD
DADE CITY
WINTER HAVEN
SEBRING
OKEECHOBEE
WEST PALM BEACH
DELRAY BEACH
DEERFIELD BEACH
FORT LAUDERDALE
HOLLYWOOD
MIAMI
INTERSTATE HIGHWAYS
PRINCIPAL ROUTES: Red, white and blue signs with 1 or 2-digit numbers. East-west routes have even numbers. North-south routes have odd numbers.
LOOP OR BELT ROUTES: These circle or bypass cities. 3-digit numbers, first number even.
SPUR ROUTES: These lead into cities. 3-digit numbers, first number odd.
BUSINESS ROUTES: Green signs. These mark routes from principal, loop or belt highways, to or through cities.
This map shows Interstate Highways with these symbols:
U. S. ROUTES
For your convenience U.S. route signs in Florida are shown throughout the state with distinctive colors designating specific highways.
NOAA WEATHER RADIO NETWORK
Legend-Frequencies are identified as follows:
(1)-162.550 MHz
(2)-162.400 MHz
(3)-162.475 MHz
Florida Frequency
Clewiston 2
Daytona Beach 2
Fort Myers 3
Gainesville 3
Jacksonville 1
Key West 2
Melbourne 1
Miami 1
Orlando 3
Panama City 1
Pensacola 2
Tallahassee 2
Tampa 1
West Palm Beach 3
This Public Document was produced at an annual cost of $176,893.00 or $0.125 per copy to officially record the system of highways, etc., and to guide the traveling public.
Prepared by H.M. Gousha
COPYRIGHT BY STATE OF FLORIDA, 1993
Lithographed in U.S.A.

FLORIDA'S TURNPIKE

Index to Interchanges, Service Plazas, and Mileage

Interchange / Service Plaza	Exit/Milepost No.
INTERSTATE 75	309
WILDWOOD (U.S. 301)	305
OKAHUMPKA	299
LEESBURG-CLERMONT (U.S. 27)	285
STATE ROAD 50 (southbound entrance/northbound exit only)	273
ORLANDO WEST & OCOEE	267
HOLLAND EAST-WEST EXPRESSWAY (northbound entrance/southbound exit only)	265
TURKEY LAKE	263
ORLANDO (I-4)	259
ORLANDO SOUTH ■ (U.S. 441)	254
KISSIMMEE-ST. CLOUD	244
CANOE CREEK	229
YEEHAW JUNCTION	193
FORT DRUM	184
FORT PIERCE	152
■ FORT PIERCE / PORT ST. LUCIE	144
PORT ST. LUCIE	142
STUART	133
JUPITER	116
PALM BEACH GARDENS	109
■ WEST PALM BEACH	99
WEST PALM BEACH	94
LAKE WORTH	93
BOYNTON BEACH BLVD.	86
DELRAY BEACH (ATLANTIC AVE.)	81
BOCA RATON (GLADES ROAD)	75
SAWGRASS EXPRESSWAY (westbound entrance/eastbound exit only)	71
SAMPLE ROAD	69
■ POMPANO BEACH	67
POMPANO BEACH	65
FT. LAUDERDALE NORTH (Commercial Blvd.)	62
SUNRISE BLVD.	58
(I-595/SR84)	54
GRIFFIN ROAD	53
HOLLYWOOD	49
MIRAMAR (N.W. 27 AVE.)	47
N.W. 57 AVE. / COUNTY LINE RD.	46
JOE ROBBIE STA. N.W. 199 ST. no. 2X	42
INTERSTATE 75 (northbound entrance/southbound exit only)	39
OKEECHOBEE ROAD (U.S. 27)	35
N.W. 41 ST.	29
STATE ROAD 836	27
TAMIAMI TRAIL (U.S. 41)	25
BIRD ROAD (S.W. 40 ST.)	23
N. KENDALL DRIVE (S.W. 88 ST.)	20
■ SNAPPER CREEK	19
S.W. 120 ST.	19
SOUTH DADE EXPRESSWAY	18
CORAL REEF DRIVE (S.W. 152 ST.)	16
QUAIL ROOST DRIVE -EUREKA DRIVE	13
GOVERNMENT CENTER (U.S. 1)	12
ALLAPATTAH ROAD (S.W. 256 ST.)	9
TALLAHASSEE ROAD (S.W. 137 AVE.)	6
BISCAYNE DRIVE (S.W. 288 ST.)	5
CAMPBELL DRIVE (S.W. 312 ST.)	2
SOUTH DIXIE HIGHWAY (U.S. 1)	0

FLORIDA'S TURNPIKE — Florida's Main Street

● SERVICE PLAZAS □ INTERCHANGES 47 MILEAGE
■ FLORIDA HIGHWAY PATROL STATION
▬ TOLL PLAZAS (MAINLINE)

Cover Photo:

The "Ramon Turnquist School Crossing Guard Act" has been passed by the Florida Legislature to require most county governments to provide an approved training program for school crossing guards. The Florida Department of Transportation will offer assistance to all Florida counties and private schools who seek this support in making Florida's streets and highways safer for our children, and helping to prepare children for essential life-saving traffic skills.

Photo courtesy of Daniel E. Burden — D.O.T.

PUBLIC RECREATION AREAS

STATE PARK SYSTEM

FLORIDA DEPARTMENT OF NATURAL RESOURCES
FLORIDA PARK SERVICE

Facilities columns: Map Location, Battle Reenactment, Tent & Trailer Camping, Picnicking, Swimming, Fishing, Boating, Boat Rental, Recreation Lodge, Museum Exhibits, Historic, Nature Trails, Vacation Cabins, Youth Camps, Youth Tent Areas, Guided Tours, Snacks, Living History

Park	Map Location
ALFRED B. MACLAY GARDENS	A-7
AMELIA ISLAND	A-11
ANASTASIA	C-12
ANCLOTE KEY (NO CARS)	G-9
BAHIA HONDA	P-12
THE BARNACLE	N-14
BIG LAGOON	B-1
BILL BAGGS CAPE FLORIDA	N-14
BLACKWATER RIVER	A-2
BLUE SPRING	E-12
BULOW CREEK	D-12
BULOW PLANTATION	D-12
CALADESI ISLAND (NO CARS)	G-9
CAYO COSTA (NO CARS)	K-10
CEDAR KEY	E-9
COLLIER-SEMINOLE	M-11
CONSTITUTION	C-5
CRYSTAL RIVER	E-9
DADE BATTLEFIELD	F-10
DEAD LAKES	B-5
DeLEON SPRINGS	E-12
DELNOR-WIGGINS PASS	L-11
DEVIL'S MILLHOPPER	C-10
DON PEDRO (NO CARS)	K-10
EDEN	B-3
EGMONT KEY (NO CARS)	H-9
FAKAHATCHEE STRAND	M-12
FALLING WATERS	A-4
FAVER-DYKES	D-12
FLAGLER BEACH	D-12
FLORIDA CAVERNS	A-5
FOREST CAPITAL	C-8
FORT CLINCH	A-11
FORT COOPER	E-10
FORT GADSDEN	C-5
FORT PIERCE INLET	J-14
FORT ZACHARY TAYLOR	P-11
GAINESVILLE-HAWTHORNE TRAIL	D-10
GAMBLE PLANTATION	H-10
GAMBLE ROGERS (FLAGLER BEACH)	D-12
GASPARILLA ISLAND	K-10
GOLD HEAD (MIKE ROESS)	C-11
GRAYTON BEACH	B-3
GUANA RIVER	C-12
HENDERSON BEACH	B-2
HIGHLANDS HAMMOCK	J-11
HILLSBOROUGH RIVER	G-10
HOMOSASSA SPRINGS	F-9
HONEYMOON ISLAND	G-9
HONTOON ISLAND (NO CARS)	E-12
HUGH TAYLOR BIRCH	M-14
ICHETUCKNEE SPRINGS	C-9
INDIAN KEY (NO CARS)	P-13
JOHN GORRIE	C-5
JOHN U. LLOYD BEACH	M-14
JOHN D. MacARTHUR	K-14
JOHN PENNEKAMP CORAL REEF	O-14
JONATHAN DICKINSON	K-14
KORESHAN	L-11
LAKE GRIFFIN	E-11
LAKE JACKSON MOUNDS	B-7
LAKE KISSIMMEE	G-12
LAKE LOUISA	F-11
LAKE MANATEE	J-10
LAKE TALQUIN	B-6
LIGNUMVITAE KEY (NO CARS)	P-13
LITTLE MANATEE RIVER	H-10
LITTLE TALBOT ISLAND	B-12
LONG KEY	P-13
LOVER'S KEY	L-11
LOWER WEKIVA RIVER	F-11
MADIRA BICKEL MOUND	H-9
MANATEE SPRINGS	D-9
MARJORIE K. RAWLINGS HOME	D-10
MYAKKA RIVER	J-10
NATURAL BRIDGE	B-7
NEW SMYRNA SUGAR MILL	E-12
NORTH SHORE	M-14
OCHLOCKONEE RIVER	C-6
O'LENO	C-9
OLETA RIVER	M-14
OLUSTEE BATTLEFIELD	B-10
OSCAR SCHERER	J-10
PAYNE'S CREEK	H-11
PAYNE'S PRAIRIE	D-10
PERDIDO KEY	B-1
PONCE DE LEON SPRINGS	A-3
RAVINE GARDENS	D-11
ROCKY BAYOU (FRED GANNON)	A-3
ST. ANDREWS	B-4
ST. GEORGE IS. (DR. J.G. BRUCE)	C-5
ST. JOSEPH PENINSULA (T.H. STONE)	C-5
ST. LUCIE INLET	J-13
SAN FELASCO HAMMOCK	C-10
SAN MARCOS DE APALACHE	B-7
SEBASTIAN INLET	H-13
STEPHEN FOSTER CENTER	B-9
SUWANNEE RIVER	B-9
TALLAHASSEE-ST. MARKS TRAIL	B-7
THREE RIVERS	A-5
TOMOKA	D-12
TORREYA	A-5
TOSOHATCHEE	F-12
WAKULLA SPRINGS (ED BALL)	B-6
WASHINGTON OAKS GARDENS	D-12
WEEDON ISLAND	H-9
WEKIWA SPRINGS	F-11
YBOR CITY	G-10
YULEE SUGAR MILL	F-9

U.S. PARK AND FOREST SERVICES

Park	Map Location
APALACHICOLA NAT'L FOREST	B-6
BIG CYPRESS NAT'L PRESERVE	M-12
BISCAYNE NAT'L PARK	N-14
CASTILLO DE SAN MARCOS NAT'L MON.	C-12
DE SOTO NAT'L MEM.	H-9
EVERGLADES NAT'L PARK	N-13
FORT CAROLINE NAT'L MEM.	B-11
FORT JEFFERSON NAT'L MON.	P-10
FORT MATANZAS NAT'L MON.	C-12
GULF ISLANDS NAT'L SEASHORE	B-1
OCALA NAT'L FOREST	D-11
OSCEOLA NAT'L FOREST	B-10

DIVISION OF FORESTRY (STATE FORESTS)

Forest	Map Location
BIG SHOALS	B-9
BLACKWATER RIVER	A-2
CARY	B-11
DuPUIS	K-13
LAKE ARBUCKLE	H-12
LAKE TALQUIN	B-6
PINE LOG	B-4
TIGER BAY	E-12
WITHLACOOCHEE	F-10

The present State Flag was adopted at the general election in 1900.

The mockingbird was selected by the Legislature in 1927 as the State Bird.

The sabal palm was selected by the Legislature in 1953 as the State Tree.

The orange blossom became the State Flower in 1909.

PARI-MUTUEL FACILITIES

HORSE TRACKS
Calder Race Course (Miami)
Tampa Bay Downs (Oldsmar)
Gulfstream Park (Hallendale)
Hialeah Park (Hialeah)
Tropical Park (Calder-Miami)

QUARTER HORSE
Classic Mile (Ocala)

JAI-ALAI FRONTONS
Dania Jai-Alai Palace (Dania)
Summer Sports Enterprises, Ltd. (Dania)
Florida Jai-Alai (Fern Park, near Orlando)
Ft. Pierce Jai Alai (Ft. Pierce)
The Fronton Inc. (West Palm Beach)
Miami Jai-Alai, Inc. (Miami)
Summer Jai-Alai (Miami)
Ocala Jai-Alai (Orange Lake)
Tampa Jai-Alai (Tampa)
Volusia Jai-Alai (Daytona Beach)

HARNESS TRACKS
Pompano Park Associates (Pompano Park)

GREYHOUND TRACKS
Associated Outdoor Clubs (Tampa)
Bayard Raceways (St. Johns County-Jacksonville)
Biscayne Kennel Club (Miami)
Bonita-Fort Myers (Bonita Springs)
Dayton Beach Kennel Club (Daytona Beach)
Golden Crown Corporation
Gadsden County (Quincy)
Investment Corp. of Palm Beach (West Palm Beach)
Investment Corp. of South Florida (Hollywood)
Jacksonville Kennel Club (Jacksonville)
Jefferson County Kennel Club (Monticello)
Melbourne Greyhound Park (Melbourne)
North American Racing Association (Key West)
Orange Park Kennel Club (Jacksonville)
Pensacola Greyhound Racing (Pensacola)
St. Petersburg Kennel Club (St. Petersburg)
Sanford-Orlando Kennel Club (Longwood)
Sarasota Kennel Club (Sarasota)
Seminole Greyhound Park (Casselberry)
Washington County Kennel Club (Ebro)
West Flagler Associates, Ltd. (Miami)

Florida State Parks...

the Real Florida

For more information and a copy of the Florida State Park Guide, call or write to:
Florida State Parks
3900 Commonwealth Blvd. Rm 535
Tallahassee, Florida 32399-3000
(904) 488-9872

ATTRACTIONS
by State Region

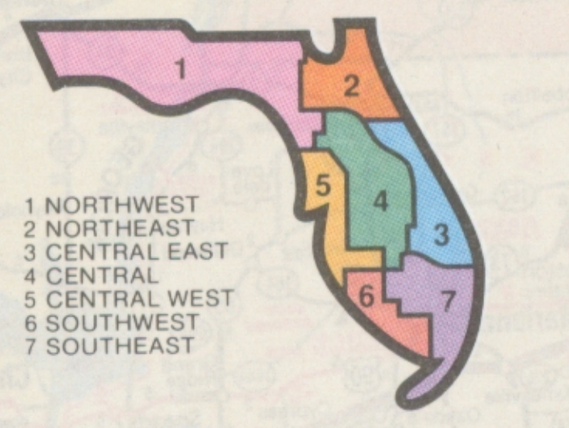

1. NORTHWEST FLORIDA

APALACHICOLA
Chapman Botanical Gardens
CEDAR KEY
Cedar Key Historical Society Museum
Cedar Key Museum
DEFUNIAK SPRINGS
Chautauqua Vineyards & Winery, Inc.
DESTIN
Destin Fishing Museum
Destin Post Office Museum
Museum of the Sea and Indian
FORT WALTON BEACH
Gulfarium and Shell Museum
Temple Mound Museum
U.S. Air Force Armament Museum at Elgin A.F.B.
Water World of Okaloosa Island
GULF BREEZE
The Zoo and Botanical Gardens
MARIANNA
The 1840 House, Ltd.
PANAMA CITY BEACH
Captain Anderson's Shell Island Tours
Gulf World Marine Park
Museum of Man in the Sea
Junior Museum of Bay County
Miracle Strip Amusement Park
Ocean Opry
Shipwreck Island Water Park
Snake-a-torium
Treasure Ship
Zoo World
PENSACOLA
North Hill Preservation District
Seville Square Historic District
T.T. Wentworth Jr. Museum
National Museum of Naval Aviation
Historic Pensacola Village
PENSACOLA BEACH
Fort Pickens
Gulf Islands National Seashore
TALLAHASSEE
Brokaw-McDougall House
Florida Agricultural & Mechanical University Black Archives
Florida State University Art Gallery
Knott House Museum
LeMoyne Art Foundation
Maclay State Ornamental Gardens
Museum of Florida History
R.A. Gray Building (State Archives)
San Luis Archaeological & Historic Site
State Capitol Complex
Tallahassee Museum of History & Natural Sciences
Union Bank
Veterans Memorial
VALPARAISO
Historical Society Museum

2. NORTHEAST FLORIDA

FERNANDINA BEACH
Amelia Island Museum of History
Centre Street Historic District
Emerald Princess Cruise Ship
San Carlos Winery
GAINESVILLE
Bivens Arm Nature Center
Florida Museum of Natural History
University of Florida Art Gallery
Hippodrome State Theater
Kanapaha Botanical Gardens
Morningside Nature Center
Historic Thomas Center
JACKSONVILLE
Alexander Brest Planetarium
Anheuser Busch Brewery Tours
Cummer Gallery of Art
Jacksonville Art Museum
Jacksonville Zoological Park
Kathryn Abbey Hanna Park
The Landing
Museum of Science and History
The Riverwalk
LAKE CITY
Florida Sports Hall of Fame
LIVE OAK
Suwannee Valley Zoo
MARINELAND
Marineland of Florida
ST. AUGUSTINE
Alligator Farm
Cathedral of St. Augustine
Colee Sightseeing Carriage Tours
Cross and Sword Play
Fountain of Youth
Historic District
Lightner Museum
Mission of Nombres de Dios
Old Jail
Oldest House
Oldest Schoolhouse
Oldest Store Museum
Potter's Wax Museum
Ripley's Believe-It-Or-Not Museum
St. Augustine Historical Tours
St. Augustine Sightseeing Trains
St. Photios Chapel
Victory II and III Sightseeing/Dinner Cruises
Zorayda Castle

3. CENTRAL EAST

COCOA BEACH AREA
Astronaut Memorial Space Science Center
Brevard Museum of History and Natural Science
Cocoa Beach Pier
Eastern Space & Missile Center Missle Display
Historic Cocoa Village
Lone Cabbage Airboats
Porcher House
DAYTONA BEACH
The Boardwalk on Daytona Beach
Daytona International Speedway
Dixie Queen River Cruise
Halifax Historical Society Museum
Museum of Arts and Sciences/Planetarium
DELAND
Deland Museum
FORT PIERCE
St. Lucie County Historical Museum
Underwater Demolition Team Seal Museum
MELBOURNE
Brevard Art Center and Museum
Camp Holly Airboats
F.I.T. Botanical Gardens
Liberty Bell Memorial Museum
Maxwell King Performing Arts Center
Sea Turtle Preservation Society
Space Coast Science Center
NEW SMYRNA BEACH
Sugar Mill Ruins
Turnbull Ruins
Turtle Mound
ORMOND BEACH
Birthplace of Speed Museum
The Casements
Memorial Art Museum and Gardens
Ormond Beach Performing Arts Center
PONCE INLET
Ponce de Leon Inlet Lighthouse
PORT CANAVERAL
Europa Cruise Lines
PORT ORANGE
All Children's Park
Port Orange Sugar Mill Botanical Gardens
SEBASTIAN
Mel Fisher Treasure Museum
SEBASTIAN INLET
McLarty Museum
STUART
Barley Barber Swamp Preserve
Elliott Museum
Environmental Center
Gilbert's House of Refuge
Opposum Long Nature Center
TITUSVILLE - SPACE CITY USA
Canaveral National Seashore
Gator Jungle
Merritt Island National Wildlife Refuge
NASA Kennedy Space Center's Spaceport USA
North Brevard Historical Museum
U.S. Astronaut Hall of Fame
United States Space Camp - Florida
Valiant Air Command Museum
Veteran's Memorial Fishing Pier

4. CENTRAL FLORIDA

CLERMONT
Florida Citrus Tower
House of Presidents
Lakeridge Winery and Vineyards
HAINES CITY
Baseball City Stadium and Sports Complex
KISSIMMEE
Alligatorland Safari Zoo
Arabian Nights Dinner Attraction
Elvis Presley Museum
Flying Tigers Warbird Air Museum
Fort Liberty Dinner Theater
Gatorland
Green Meadow Farm
Medieval Life/Medieval Times Dinner Theater
Old Town
Poinciana Riding Stable
Reptile World
Tupperware Dish Museum
Water Mania
Wolfman Jack's Rock 'n' Roll Palace
Xanadu, Home of the Future
LAKE BUENA VISTA
Orange Blossom Balloons
Walt Disney World® Resort
LAKE WALES
Black Hills Passion Play
Bok Tower Gardens
Spook Hill
LAKELAND
Antiques District of Lakeland
Florida Southern College (buildings by Frank Lloyd Wright)
Polk Museum of Art
Sun 'n Fun Museum
MULBERRY
Mulberry Phosphate Museum
OCALA
Appleton Museum of Art
Don Garlits Museum of Drag Racing
ORLANDO
Church Street Station
King Henry's Feast
Leu Botanical Gardens
Loch Haven Museum and Planetarium
Maitland Art Center
Mardi Gras Dinner Theater
The Mark II Dinner Theater
Mystery Fun House
Orlando Museum of Art
Orlando Science Center and John Young Museum
Plantation Restaurant and Dinner Theater
Rise and Float Balloon Tours
Rosie O'Grady's Balloon Flights
Sagebrush Cattle Co. & Longhorn Saloon
Sea World
Universal Studios Florida
Wet 'n Wild
SANFORD
Central Florida Zoological Park
General Sanford Memorial Library Museum
Riverboat Princess
Rivership Grand Romance
SEBRING
Florida Medal of Honor Park
SILVER SPRINGS
Florida Silver Springs/Wild Waters
ST. CLOUD
Reptile World Serpentarium
WINTER GARDEN
Central Florida Railroad Museum
WINTER HAVEN
American Water Ski Museum
Florida Cypress Gardens
WINTER PARK
The Morse Museum of American Art

5. CENTRAL WEST FLORIDA

BRADENTON
Braden Castle Park
Manatee Village Historical Park
South Florida Museum and Bishop Planetarium
BROOKSVILLE
Roger's Christmas House Village
CLEARWATER
The Admiral
Boatyard Village
Captain Memo's Pirate Cruise
Clearwater Ferry
The Marina
Ruth Eckerd Hall Performing Center
CLEARWATER BEACH
Clearwater Marine Science Center
The Showboat Dinner Theater
CORTEZ
Seafood Shack Showboat
INDIAN ROCKS BEACH
Starlite Princess
INDIAN SHORES
Suncoast Seabird Sanctuary, Inc.
MADEIRA BEACH
Europa Cruise Line
John's Pass Village and Boardwalk
PLANT CITY
Gator Jungle of Plant City
ST. PETERSBURG
American Stage Theater
Bayfront Center Arena and Mahaffey Theatre
Boyd Hill Nature Park
The Florida Suncoast Dome
Great Explorations Hands-On Museum
The Historic Coliseum Ballroom
The Pier
St. Petersburg Historical Museum
St. Petersburg Museum of Fine Arts
Salvador Dali Museum
The Showboat
Sunken Gardens
ST. PETERSBURG BEACH
The Captain Anderson Dinner Boat
SARASOTA
Asolo Theater
Bellm's Cars and Music of Yesterday
Lionel Train and Sea Shell Museum
Marie Selby Botanical Gardens
Marina Jack II Dinner Boat
Ringling Museum Complex (Ringling Estate, Museum of Art, Museum of Circus)
Sarasota Jungle Gardens
Spanish Point
TAMPA
Adventure Island
Busch Gardens
Henry B. Plant Museum
Lowry Park Zoo
Midulla Vineyards
Museum of Science and Industry
The Shops on Harbour Island
Tampa Bay Performing Arts Center
Tampa Museum of Art
Tampa Theater
Ybor City State Museum
Ybor Square
TARPON SPRINGS
Inness Paintings
Noah's Ark Chimp Farm
Shrine of St. Michael
Sponge Exchange
St. Nicholas Greek Orthodox Church
Spongeorama Exhibit Center
VENICE
Ringling Circus Winter Headquarters
WEEKI WACHEE
Weeki Wachee Springs

6. SOUTHWEST FLORIDA

ALVA
Eden Vineyards Winery and Park
BOCA GRANDE
Boca Grande Lighthouse
BONITA SPRINGS
Everglades Wonder Garden
Golf Safari
CAPTIVA ISLAND
Captain Mike Feury's Shelling Charters
Collier County Museum
EVERGLADES CITY
Eden of the Everglades
Everglades National Park Boat Tours
Florida Boat Tours
Jungle Erv's Airboats
FORT MYERS
Barbara Mann Theater
Edison Winter Home and Laboratory
Everglades Jungle Cruise
Fort Myers Historical Museum
Henry Ford Winter Home
Nature Center of Lee County and Planetarium
IMMOKALEE
Corkscrew Swamp Sanctuary
NAPLES
Collier Automotive Museum
Collier County Museum
The Conservancy, Inc.
Jungle Larry's Zoological Park
Old Marine Market Place
The Philharmonic Performing Arts Hall
Rosie O'Shea Dinner Cruise
NORTH FORT MYERS
Shell Factory, Inc.
OCHOPEE
Wooten's Everglades Airboat Tours
PINE ISLAND
Cabbage Key
PUNTA GORDA
Babcock Wilderness Adventure
Charlotte County Museum
Florida Water Safaris
Freeman House
SANIBEL
J.N. "Ding" Darling National Wildlife Refuge
Sanibel-Captiva Conservation Foundation
Sanibel Lighthouse

7. SOUTHEAST FLORIDA

BOCA RATON
Caldwell Theater Company
BIG PINE KEY
Dolphin Marina
Great White Heron National Wildlife Refuge
Looe Key National Marine Sanctuary
National Key Deer Refuge/Nature Walk
CLEWISTON
Everglades Reclamation
COCONUT CREEK
Butterfly World
CORAL GABLES
Coral Gables House
Lowe Art Museum
DANIA
Grand Prix Race-O-Rama
DAVIE
Flamingo Gardens
DELRAY BEACH
Morikami Museum of Japanese Culture
FLORIDA CITY
Florida Pioneer Museum
FORT LAUDERDALE
The Discovery Center
Discovery Cruises
Fort Lauderdale Historical Society Museum
International Swimming Hall of Fame
Jungle Queen Sightseeing Cruise
Museum of Archaeology
Museum of Art
Ocean World
Okalee Village Seminole Indian Reservation
Paddlewheel Queen, Inc.
Rohr Balloons
Six Flags Atlantis
Swimming Hall of Fame
Voyager Sightseeing Train
HOLLYWOOD
Atlantis, The Water Kingdom
Oceanwalk
HOMESTEAD
Airboat Tours of South Florida
Biscayne National Park Tour Boats
Cauley Square Village Shops
Coral Castle
Everglades Tours and Gators
Florida Pioneer Museum
Fruit and Spice Park
Orchid Jungle
INDIANTOWN
Payson Park Thoroughbred Training Center
ISLAMORADA
Theater of the Sea
JUPITER
Jupiter Dinner Theater
Jupiter Lighthouse
KEY LARGO
Dolphin Plus Research Center
Key Largo Undersea Park
KEY WEST
Audubon House and Gardens
East Martello Tower
Ernest Hemingway House
Fireball Glass Bottom Boat
Key West Aquarium
Key West Art and Historical Museum
Key West Art Center
Key West Conch Tour Trains, Inc.
Little White House
Mel Fisher Museum
Military Lighthouse Museum
Municipal Aquarium
Old Town Trolley
Oldest House Museum
West Martello Gardens
LAYTON
Sea World Shark Institute
MARATHON
Dolphin Research Center
Museum of Natural History at Crane Point Hammock
GREATER MIAMI AREA
American Police Hall of Fame and Museum
Art Deco National Historic District
Bacardi Art Gallery
Bass Museum of Art
Bayside Marketplace
The Charles Deering Estate
Cloisters of the Monastery of St. Bernard
Fairchild Tropical Gardens
Glass Bottom Boat Tours
Gold Coast Railroad Museum
Gray Line Boat Tours
Historical Museum of South Florida
Island Queen Sightseeing Cruise
Metro-Dade Cultural Center
Miami MetroZoo
Miami Museum of Science and Space Transit Planetarium
Miami Seaquarium
Miami Youth Museum
Miccosukee Indian Village
Monkey Jungle
Museum of Fine Art
Nikko Sightseeing Cruise
Old Town Trolley
Parrot Jungle and Gardens
Sea Escape
Vizcaya
Weeks Air Museum
PALM BEACH
Henry Morrison Flagler Museum
Society of the Four Arts
PALMDALE
Cypress Knee Museum
Gatorama
PLANTATION
Cruise from the Gulf
POMPANO BEACH
Goodyear Blimp
Pompano Beach Historical Museum
Ski Rixen
RIVIERA BEACH
Crown Cruise Line
Empress Dining Cruise
Hibel Museum of Art
WEST PALM BEACH
Dreher Park Zoo
Lion Country Safari
Norton Gallery of Art
South Florida Science Museum and Planetarium
West Palm Beach Auditorium



WELCOME TO FLORIDA

On behalf of the people of Florida, welcome to the Sunshine State! Whether you are here for recreation or for business Florida has something for you.

Our state offers seven distinct regions, each with its own unique qualities. We have over 1,000 miles of beaches and more than 100 state and national parks, recreational areas and historic sites.

We have the only living coral reef in North America and thousands of inland lakes, rivers and crystal-clear springs. Florida also has a host of leisure and cultural activities, and one of the greatest assortments of attractions anywhere.

There are more than 100,000 miles of roads throughout the state. This map will show you how to get to where you want to go — whether it's a sparkling beach, one of our world-class resorts, a booming business center or the launching pads for America's space program.

Whatever your destination or purpose for visiting, I hope you drive safely, enjoy your time in Florida, and come back to see us again — real soon.

Sincerely,

LAWTON CHILES
Governor

Published by the Florida Department of Transportation and distributed by the Florida Department of Commerce.

For further information write:

Florida Department of Commerce
Collins Building
Tallahassee, Florida 32399-2000

KEEP FLORIDA BEAUTIFUL
RECYCLE — DON'T LITTER

RECYCLED PAPER

Copyright State of Florida, 1993. Lithographed in the U.S.A.

EXPERIENCE THE NATURAL BEAUTY AND HISTORY OF THE REAL FLORIDA . . . DISCOVER FLORIDA STATE PARKS!

Florida's over 100 state parks, recreation areas, and special feature sites offer visitors and residents recreational opportunities as numerous and diverse as the land and bodies of water it possesses.

Visitors to Florida state parks can swim, surf, or sail at some of the best beaches in America. Or, choose to canoe and fish in tranquil backwater rivers and freshwater lakes. Or, swim, snorkel and scuba dive in crystal clear springs where water temperatures stay at a moderate 72 degrees year-round.

Florida state parks also allow visitors to experience the richness of Florida's dynamic and colorful history. Indian mounds, plantation ruins, forts, battlefields and early cow camps provide first hand experience as to life as it once was found in Florida.

Many state parks offer programs on either a regular or seasonal basis, including walks, tours, campfire programs, recreational skills, living history and talks. Most of Florida's state parks are accessible for the disabled visitor. Please call ahead to check on accessibility in specific parks.

Parks are open at 8 a.m. and close at sunset year-round. Museum hours are 9 a.m. to 12 noon and 1 to 5 p.m. Museums and some special featured sites may be closed on Tuesday and Wednesday.

For a list of recreational and camping opportunities consult the Public Recreation Areas matrix in this map. For more information and a copy of the Florida State Park Guide, call or write to:

Florida State Parks
3900 Commonwealth Blvd. Room 535
Tallahassee, FL 32399-3000
(904) 488-9872

The Florida Park Service is devoted to providing residents and visitors of Florida the best in resource based recreation while preserving, interpreting and restoring the state's natural and cultural resources.

The Florida Park Service invites you to experience the Real Florida . . . Florida State Parks.

White sandy beaches and sparkling Gulf waters meet at St. Joseph Peninsula State Park.


Music fills the air from the Carillon tower at Stephen Foster State Culture Center.

Canoeing is a natural at Wekiwa Springs State Park.

History comes alive at an 1870 cow camp at Lake Kissimmee State Park.

The beauty and tranquility of the Real Florida can be discovered at Wakulla Springs State Park.

BUCKLE UP!
IN FLORIDA IT'S THE LAW

OFFICIAL HIGHWAY MILEAGE

MILEAGES VIA SELECTED STATE, COUNTY AND CITY ROADS. DISTANCES COMPUTED ALONG SHORTEST ROUTING. DATA SUPPLIED BY FLORIDA DEPARTMENT OF TRANSPORTATION, OFFICE OF TRANSPORTATION STATISTICS.

Cities (map location): APALACHICOLA C-5, ARCADIA J-11, BARTOW H-11, BELLE GLADE K-13, BLOUNTSTOWN B-5, BOCA RATON L-14, BONIFAY N-4, BOYNTON BEACH L-14, BRADENTON J-9, BRISTOL B-5, BRONSON D-9, BROOKSVILLE F-10, BUNNELL D-12, BUSHNELL F-10, CHIPLEY A-4, CLEARWATER G-9, COCOA G-13, CORAL GABLES N-14, CRAWFORDVILLE B-6, CRESTVIEW A-3, CROSS CITY D-9, DADE CITY G-10, DAYTONA BEACH E-12, DEFUNIAK SPRINGS A-3, DELAND E-12, FERNANDINA BEACH A-11, FORT LAUDERDALE M-14, FORT MYERS L-11, FORT PIERCE J-14, FORT WALTON BEACH B-2, GAINESVILLE D-10, GREEN COVE SPRINGS C-11, HIALEAH M-14, HOLLYWOOD M-14, HOMESTEAD N-13, INVERNESS E-10, JACKSONVILLE B-11, JACKSONVILLE BEACH B-9, JASPER B-9, KEY WEST P-11, KISSIMMEE G-12, LABELLE K-12, LAKELAND G-11, LAKE BUTLER C-10, LAKE CITY B-9, LARGO H-9, LEESBURG F-11, LIVE OAK B-9, MACCLENNY B-10, MADISON B-8, MARIANNA A-5, MAYO C-8, MELBOURNE G-13, MIAMI M-14, MIAMI BEACH M-14, MILTON A-2, MONTICELLO A-7, MOORE HAVEN K-12, NAPLES M-11, NEW PORT RICHEY G-9, NEW SMYRNA BEACH E-13, OCALA E-10, OKEECHOBEE J-13, ORLANDO F-12, PALATKA D-11, PANAMA CITY B-4, PENSACOLA A-1, PERRY B-8, PLANT CITY G-10, POMPANO BEACH L-14, PORT ST. JOE C-5, PUNTA GORDA K-10, QUINCY A-6, ST. AUGUSTINE C-12, ST. PETERSBURG H-9, SANFORD F-12, SARASOTA J-10, SEBRING J-12, STARKE C-10, STUART J-14, TALLAHASSEE B-7, TAMPA F-10, TAVARES F-11, TITUSVILLE F-13, TRENTON D-9, VENICE J-10, VERO BEACH H-13, WAUCHULA H-11, WEST PALM BEACH K-14, WINTER HAVEN G-11