
Official Transportation Map
FLORIDA
ONE INCH 17 MILES
ONE INCH 27 KILOMETERS
HIGHWAY MARKERS
INTER-STATE 95 UNITED STATES 41 STATE 21 316
ROAD CLASSIFICATIONS
CONTROLLED ACCESS DIVIDED HIGHWAYS (Entrance and Exit only at Interchanges)
TOLL HIGHWAYS
OTHER DIVIDED HIGHWAYS
PRINCIPAL THROUGH HIGHWAYS
OTHER THROUGH HIGHWAYS
CONNECTING HIGHWAYS
LOCAL ROADS In unfamiliar areas inquire locally before using these roads
AMTRAK RAILROAD
Interchanges
Service Plaza
Paved
Gravel
Dirt
MILEAGES
LONG DISTANCE MILEAGES SHOWN IN RED
MILEAGE BETWEEN TOWNS AND JUNCTIONS
ONE MILE EQUALS 1.6 KILOMETERS
MILEAGE BETWEEN DOTS
ONE KILOMETER EQUALS .6 MILES
SPECIAL FEATURES
STATE PARKS With Campsites Without Campsites
RECREATION AREAS With Campsites Without Campsites
REST AREAS With Facilities Without Facilities
POINTS OF INTEREST
SCHEDULED AIRLINE STOPS
MILITARY AIRPORTS
OTHER AIRPORTS
TIME ZONE BOUNDARY
WELCOME STATIONS
CRUISE SHIP PORTS
AUTO-TRAIN TERMINAL
POPULATION SYMBOLS
State Capital
Under 1,000
1,000 to 2,500
2,500 to 5,000
5,000 to 10,000
10,000 to 25,000
25,000 to 50,000
50,000 to 100,000
100,000 and over
1977 Edition A
FLORIDA TOLL ROADS
FLORIDA'S TNPK.- Wildwood to Homestead, 318.6 mi. in length.
AIRPORT EXPWY.- dntn. Miami to airport, 8.8 mi. in length.
BEE LINE EXPWY.- Orlando to Cape Kennedy, 45 mi. in length.
BUCCANEER TRAIL- northeast of Jacksonville, 15.9 mi. in length.
DOLPHIN EXPWY.- dntn. Miami to Palmetto Expwy., 9 mi. in length.
EVERGLADES PKWY.- Naples to Andytown, 78 mi. in length.
HOLLAND EAST-WEST EXPWY.- So. Orlando bus. dist., 13.5 mi. in length.
SOUTH CROSSTOWN EXPWY.- Tampa, 5 miles in length.
SPECIAL TRAFFIC REGULATIONS
HEADLIGHTS
Headlights must be used between the hours of sunset and sunrise. During other hours, lower beam headlights must be used when vision is reduced to 1000 feet or less as well as during fog, smoke and rain.
FLORIDA SCHOOL BUS LAW
All traffic must STOP when school buses are loading or unloading except when buses are on the opposite roadway of a divided highway which has an unpaved space of 5 feet or more or a physical barrier between the roadways.
TRAFFIC SIGNALS-"A right turn on RED is permitted with caution after stopping. A left turn on RED is also permitted with caution after stopping, from a one-way street onto another street which is one-way to the left. Either movement may be prohibited by a traffic sign for certain time periods or at all times."
TRAFFIC CONTROL DEVICES
THESE OVERHEAD TRAFFIC SIGNALS PLACED MIDBLOCK MEAN:
USE THIS LANE
DON'T USE THIS LANE
RIGHT LANE ENDS-MERGE LEFT
THIS SYMBOL PROHIBITS THE OBJECT OR TRAFFIC MOVEMENT SHOWN WITH IT
NO BICYCLES
BIKE XING
BIKE ROUTE
BICYCLE REGULATORY, WARNING AND GUIDE SIGNS
CENTER LANE ONLY
CENTER LANE AS SHOWN IS FOR LEFT TURNS FROM BOTH DIRECTIONS--SIGN MAY BE OVERHEAD OR ON SHOULDER
PAVEMENT MARKINGS
It is UNLAWFUL to change lanes across any of the following marking patterns:
1. A double YELLOW solid line
2. A double WHITE solid line
3. A single YELLOW solid line on your side of a broken yellow line.
(EXCEPTION - In cases 1 and 3, a left turn may be made with caution into an alley, private road or driveway when opposing traffic does not obstruct the turn and when driver's view is not obstructed.)
A single WHITE solid line discourages crossing but does not prohibit crossing. A single YELLOW solid line has no official meaning although it is used by some jurisdictions on two-lane, two-way streets to discourage crossing.
NO PASSING ZONE
PLACED ON THE LEFT SHOULDER
FLORIDA DEPARTMENT OF TRANSPORTATION
GULF OF MEXICO
ATLANTIC OCEAN
FLORIDA
POP. (1970) 6,789,443
AREA 58,560 SQ. MI.
Counties
PARTIAL LIST OF CITIES AND TOWNS
1970 Census
•COUNTY SEATS
PENSACOLA FLORIDA POPULATION 59,507
TALLAHASSEE FLORIDA POPULATION 71,897
GAINESVILLE FLORIDA POPULATION 64,510
FORT LAUDERDALE HOLLYWOOD
WEST PALM BEACH POPULATION 57,375
PALM BEACH POPULATION 9,086 FLORIDA
TAMPA ST. PETERSBURG DISTRICT
JACKSONVILLE FLORIDA POPULATION 528,865
ORLANDO AND VICINITY
MIAMI AND VICINITY FLORIDA MIAMI POPULATION 334,859
DAYTONA BEACH POPULATION 45,327
ORMOND BEACH POPULATION 14,063 FLORIDA
JOHN F. KENNEDY SPACE CENTER
ST. AUGUSTINE FLORIDA POPULATION 12,352
SPACE CENTER TOURS
Bus Tours lasting two hours originate at the Visitors Information Center, accessible through Gate 3 off U.S. 1 and Gate 2 on State Road 3 from Merritt Island. At the Information Center there is a Space Age Museum which is free, as well as free space movies and space science demonstrations. The 50 mile bus tour includes stops at the Vehicle Assembly Building, Apollo/Saturn launch pad 39A, the Astronaut Flight Crew Training Building when permitted and a slow drive through the Air Force Museum.
AMTRAK STATIONS
JACKSONVILLE
*PALATKA
DELAND
SANFORD
WINTER PARK
ORLANDO
*KISSIMMEE
LAKELAND
TAMPA
CLEARWATER
ST. PETERSBURG
WALDO
OCALA
WILDWOOD
WINTER HAVEN
SEBRING
WEST PALM BEACH
DELRAY BEACH
DEERFIELD BEACH
FORT LAUDERDALE
HOLLYWOOD
MIAMI
*Flag Stops
INTERSTATE HIGHWAYS
PRINCIPAL ROUTES: Red, white and blue signs with 1 or 2-digit numbers. East-west routes have even numbers. North-south routes have odd numbers.
LOOP OR BELT ROUTES: These circle or bypass cities. 3-digit numbers, first number even.
SPUR ROUTES: These lead into cities. 3-digit numbers, first number odd.
BUSINESS ROUTES: Green signs. These mark routes from principal, loop or belt highways, to or through cities.
This map shows Interstate Highways with these symbols:
U.S. ROUTES
For your convenience U.S. route signs in Florida are shown throughout the state with distinctive colors designating specific highways.
This public document was promulgated at an annual cost of $112,958, or $0.113 per copy to officially record the state system of highways, etc., and to guide the traveling public.
Litho by SOUTHEASTERN STUART FL 33494
Lithographed in Florida
THE H. M. GOUSHA COMPANY BOX 6227 • SAN JOSE, CALIF. 95150 A SUBSIDIARY OF THE TIMES MIRROR COMPANY
ALL RIGHTS RESERVED
PENSACOLA
TALLAHASSEE
PANAMA CITY
JACKSONVILLE
SAINT AUGUSTINE
GAINESVILLE
DAYTONA BEACH
OCALA
ORLANDO
TAMPA
ST. PETERSBURG
LAKELAND
SARASOTA
FORT MYERS
FORT PIERCE
WEST PALM BEACH
Lake Okeechobee
EVERGLADES NATIONAL PARK
Fort Lauderdale
Hollywood
MIAMI
Miami Beach
Florida Bay
KEY WEST













Florida

So much to explore...so much to enjoy.

He called it Florida. Not so much for the flowers that greeted him and his landing party when they waded ashore near St. Augustine, but for the time of the year. It was Easter. And it was the time of the Feast of Flowers, or, as the Spanish called it, Pascua florida.

Ever since that day in 1513 when Juan Ponce de Leon first arrived, Florida has been hypnotically attracting explorers right up to the present. They come for the sunshine. They come for the climate. But, most of all, they come because in Florida, there's just so much to explore.

And one of the nicest things about the Sunshine State is that no matter which part of Florida you explore, you're bound to find something of interest. And Florida's excellent highway system makes it easy for you to be your own explorer.

Explore the coast. Florida has over 750 miles of coastline and it's the part of Florida that has made the Sunshine State famous — famous for water sports like fishing, skiing, swimming, sailing, surfing and diving. The Coast is the part of Florida where simply sightseeing promises ample diversion. A drive along the coast presents a panoramic vista of breeze-tossed sand dunes, powder soft beaches, swaying palms and clean surf mixed with a montage of the finest oceanfront resort facilities and sleepy old-fashioned fishing villages.

Explore the interior. It's the part of Florida where you'll find world famous entertainment centers, thoroughbred horse farms, symmetric rows of lush citrus trees laden with fruit and cool, clean lakes — thousands of them shining like scattered gems across the countryside. It's the part of Florida where royal palms are replaced by cypress trees and loblolly pines — where sand dunes are replaced by gently rolling hills, and where wildlife abounds in the unique subtropical wilderness of Everglades National Park.

From the panhandle to the Keys, from the Atlantic coast to the Gulf coast, there's something for just about everyone in the Sunshine State.

And whether you choose to see it all, or just a part, we think you'll find that there's still so much to explore...so much to enjoy in Florida.











The sabal palm was selected by the Legislature in 1953 as the State tree.

The mockingbird was selected by the Legislature in 1927 as the State bird.

The orange blossom became the State flower in 1909.



The present State flag was adopted at the general election in 1900.

PUBLIC RECREATION AREAS

STATE PARKS AND HISTORIC MEMORIALS

FLORIDA DEPARTMENT OF NATURAL RESOURCES
DIVISION OF RECREATION AND PARKS

	Map Location	Tent & Trailer Camping	Picnicking	Swimming	Fishing	Boating	Boat Rental	Recreation Lodge	Museum Exhibits	Historic	Nature Trails	Vacation Cabins	Youth Camps	Youth Tent Areas	Guided Tours	Snacks
ALFRED B. MACLAY GARDENS	A-7		•	•	•	•			•		•					•
ANASTASIA	C-12	•	•	•	•						•					
BAHIA HONDA	P-12	•	•	•	•	•	•									•
BASIN BAYOU	A-3	•	•		•											
BILL BAGGS CAPE FLORIDA	N-14		•	•	•	•			•	•	•			•	•	•
BLACKWATER RIVER	A-2	•	•	•	•						•					
BLUE SPRINGS	A-5	•	•	•	•	•	•				•					•
BULOW PLANTATION	D-12		•		•				•	•	•					•
CALADESI ISLAND	G-9		•	•	•	•					•					
CEDAR KEY	E-9								•	•					•	
CHEKIKA	N-13	•	•	•	•						•			•		
COLLIER-SEMINOLE	M-11	•	•		•	•			•	•	•					
CONSTITUTION	C-5								•	•					•	
CRYSTAL RIVER	E-9								•	•					•	
DADE BATTLEFIELD	F-10		•					•	•	•	•				•	
DEAD LAKES	B-5	•	•		•	•					•					
EDEN	B-3		•						•						•	
FALLING WATERS	A-4	•	•	•							•			•		
FAVER-DYKES	D-12	•	•		•	•					•					
FLAGLER BEACH	D-12	•	•	•	•	•										
FLORIDA CAVERNS	A-5	•	•	•	•	•			•		•			•	•	•
FOREST CAPITAL	C-8		•						•	•					•	
FORT CLINCH	A-11	•	•	•	•	•			•	•	•			•	•	
FORT GADSDEN	C-5		•		•					•	•					
FRED GANNON (ROCKY BAYOU)	A-3	•	•	•	•	•					•			•		
GAMBLE PLANTATION	H-10		•						•	•					•	
GOLD HEAD (MIKE ROESS)	C-11	•	•	•	•	•					•	•		•		•
GRAYTON BEACH	B-3	•	•	•	•	•										•
HIGHLANDS HAMMOCK	J-11	•	•						•		•			•	•	•
HILLSBOROUGH RIVER	G-10	•	•	•	•	•	•				•			•		•
HONTOON ISLAND	E-12	•	•		•	•					•			•		
HUGH TAYLOR BIRCH	M-14		•	•	•	•					•		•	•	•	•
ICHETUCKNEE SPRINGS	C-9		•	•												
JOHN GORRIE	C-5								•	•					•	
JOHN U. LLOYD BEACH	M-14		•	•	•						•					
JOHN PENNEKAMP CORAL REEF	O-14	•	•	•	•	•	•				•				•	•
JOHNATHON DICKINSON	K-14	•	•	•	•	•	•				•	•		•	•	•
KINGSLEY PLANTATION	B-12								•	•					•	
KORESHAN	L-11	•	•		•	•			•	•	•				•	
LAKE GRIFFIN	E-11	•	•		•	•	•				•					
LAKE JACKSON MOUNDS	B-7		•							•	•					
LITTLE TALBOT ISLAND	B-12	•	•	•	•									•		
LONG KEY	P-13	•	•	•	•											
MADIRA BICKEL MOUND	H-9									•						
MANATEE SPRINGS	D-9	•	•	•	•	•	•				•			•		•
MARJORIE K. RAWLINGS HOME	D-10								•	•					•	
MYAKKA RIVER	J-10	•	•		•	•	•		•		•	•		•	•	•
NATURAL BRIDGE	B-7		•		•					•						
NEW SMYRNA SUGAR MILL	E-12								•	•	•					
OCHLOCKONEE RIVER	C-6	•	•	•	•	•					•			•		•
O'LENO	C-9	•	•	•	•	•		•			•		•	•		•
OLUSTEE BATTLEFIELD	B-10								•	•	•					
OSCAR SCHERER	J-10	•	•	•	•	•					•			•		•
PAHOKEE	K-13	•	•	•	•	•										
PEPPER PARK	H-14		•	•	•				•		•				•	
RAVINE GARDENS	D-11		•								•					
ST. ANDREWS	B-4	•	•	•	•	•			•		•		•	•		•
ST. JOSEPH (T.H. STONE)	C-5	•	•	•	•	•					•			•		•
SAN MARCOS	B-7								•	•	•					•
SEBASTIAN INLET	H-13	•	•	•	•	•			•		•				•	•
SUWANNEE RIVER	B-9	•	•	•	•	•				•	•			•		•
THREE RIVERS	A-5	•	•		•	•					•			•		
TOMOKA	D-12	•	•		•	•			•		•			•	•	•
TORREYA	A-5	•	•		•				•	•	•			•	•	•
WASHINGTON OAKS GARDENS	D-12		•		•				•		•					
WEKIWA	F-11		•	•	•	•	•		•		•		•	•		•
YULEE SUGAR MILL	I-9		•						•	•						

DEPARTMENT OF STATE

	Map Location	Tent & Trailer Camping	Picnicking	Swimming	Fishing	Boating	Boat Rental	Recreation Lodge	Museum Exhibits	Historic	Nature Trails	Vacation Cabins	Youth Camps	Youth Tent Areas	Guided Tours	Snacks
STEPHEN FOSTER MEMORIAL	B-9		•		•	•			•		•				•	•

U.S. PARK AND FOREST SERVICES

	Map Location	Tent & Trailer Camping	Picnicking	Swimming	Fishing	Boating	Boat Rental	Recreation Lodge	Museum Exhibits	Historic	Nature Trails	Vacation Cabins	Youth Camps	Youth Tent Areas	Guided Tours	Snacks
EVERGLADES NAT'L. PARK	N-13	•	•	•	•	•	•	•	•	•	•	•	•	•	•	•
CASTILLO DE SAN MARCOS NAT'L. MON.	C-12								•	•					•	
DESOTO NAT'L MON.	H-9				•	•			•		•				•	
FORT CAROLINE NAT'L. MON.	B-11								•	•	•				•	
FORT JEFFERSON NAT'L. MON.	P-10	•	•	•	•	•			•	•					•	
FORT MATANZAS NAT'L. MON.	C-12			•	•	•			•	•					•	
APALACHICOLA NAT'L. FOREST	B-6	•	•	•	•	•					•					
OCALA NAT'L. FOREST	D-11	•	•	•	•	•	•		•		•			•	•	•
OSCEOLA NAT'L. FOREST	B-10	•	•	•	•	•										
GULF ISLAND NAT'L. SEASHORE	A-1	•	•	•	•	•			•	•	•	•	•	•	•	•
BISCAYNE NAT'L MON.	N-14	•	•	•	•	•					•				•	

DIVISION OF FORESTRY (STATE FORESTS)

	Map Location	Tent & Trailer Camping	Picnicking	Swimming	Fishing	Boating	Boat Rental	Recreation Lodge	Museum Exhibits	Historic	Nature Trails	Vacation Cabins	Youth Camps	Youth Tent Areas	Guided Tours	Snacks
BLACKWATER RIVER	A-2	•	•	•	•	•					•		•	•		
CARY	B-11										•					
PINE LOG	B-4	•	•		•	•										
WITHLACOOCHEE	F-10	•	•	•	•	•					•		•	•		

This map furnished free of charge for travel information or similar purposes only and is not to be used for private or commercial promotional purposes.

Florida

OFFICIAL TRANSPORTATION MAP



Welcome to Florida, the State of enjoyment

Florida means different things to different people. But one thing which I think everyone will agree upon is that Florida means enjoyment.

Whether you're here for the beautiful beaches, the famous attractions, the natural splendor of America's only subtropical national park, or simply to relax in the sun, you're sure to enjoy yourself.

And to make sure that Florida will be enjoyable for many generations to come, we're working hard to preserve our precious natural resources. You can help us in this effort by observing fire prevention rules and using trash containers for litter when you're outdoors.

We're glad you're here and we hope that you'll have the kind of great vacation now that makes for great memories later. Please drive safely and enjoy our Sunshine State.

Reubin O'D. Askew
Reubin O'D. Askew
Governor

Published by the Florida Department of Transportation and distributed by the Florida Department of Commerce.

For further information write:
Florida Department of Commerce
Collins Building
Tallahassee, Florida 32304

Copyright State of Florida, 1977

This map printed on recycled paper.

FLORIDA'S ATTRACTIONS

APALACHICOLA
John Gorrie State Museum

BARTOW
Polk County Historical Library

BIG PINE KEY
National Key Deer Refuge
Summerland Orchid Gardens

BONITA SPRINGS
Naples-Ft. Myers Kennel Club (Greyhound Track)
Everglades Wonder Gardens

BRADENTON
Braden Castle
Art League of Manatee County
South Florida Museum & Bishop Planetarium
Gamble Mansion

BRADLEY JUNCTION
Bone Valley Museum

CAPE CANAVERAL
Kennedy Space Center & NASA Tours
Museum of Sunken Treasure

CAPE CORAL
Aquarama Waltzing Waters

CASSELBERRY
Seminole Park (Harness Track)

CEDAR KEY
Cedar Key State Museum

CLEARWATER
Florida Gulf Coast Art Center

CLERMONT
Citrus Tower
House of Presidents Wax Museum

CLEWISTON
Everglades Tropical Gardens

COCOA BEACH
Patrick Air Force Missile Display

CORAL GABLES
Fairchild Tropical Gardens
Lowe Art Museum

CYPRESS GARDENS
Florida Cypress Gardens

DANIA
Dania Jai Alai (Jai Alai Fronton)

DAYTONA BEACH
Daytona Beach Jai Alai Fronton
Daytona Beach Kennel Club (Greyhound Track)
Daytona International Speedway
Museum of Arts and Science
Sugar Mill Gardens

DESTIN
Museum of the Sea and Indians

EBRO
Washington County Kennel Club (Greyhound Track)

FERN PARK
Florida Jai Alai Fronton

FORT LAUDERDALE
Fort Lauderdale Museum
Gold Coast Railroad Station and Museum
Jungle Queen Sightseeing Cruise
Ocean World
Paddlewheel Queen Sightseeing Cruise
Swimming Hall of Fame
Voyager Safari Tour

FORT MYERS
Edison Home and Museum
Everglades Jungle Cruise
Shanty Boat Cruise
The Shell Factory

FORT PIERCE
Fort Pierce Jai Alai (Jai Alai Fronton)
St. Lucie Museum

FORT WALTON BEACH
Gulfarium and Shell Museum
Indian Mound Museum

GAINESVILLE
Florida State Museum
University of Florida Art Gallery

GRASSY KEY
Flippers Sea School

HAINES CITY
Circus World

HALLENDALE
Gulf Stream Park (Horse Track)

HIALEAH
Hialeah Park (Horse Track)

HOLLYWOOD
Hollywood Dog Track (Greyhound)
Okalee Village Seminole Indian Reservation

HOMESTEAD
Coral Castle
Orchid Jungle

HOMOSASSA SPRINGS
Homosassa Spring
Crystal River Historic Memorial

IMMOKALEE
Corkscrew Swamp Sanctuary

INDIAN ROCKS BEACH
Tiki Gardens

ISLAMORADA
Aqua View Glass Bottom Boat
Theater of the Sea

JACKSONVILLE
Cummer Gallery of Art
Gator Bowl
Gator Downs at Bayard (Harness Track & Quarter Horse Racing)
Jacksonville Art Museum
Jacksonville Children's Museum & Planetarium
Jacksonville Kennel Club (Greyhound Racing)
Jacksonville Zoological Park

KEY WEST
Audubon House
Ernest Hemingway House
Key Racing Association (Greyhound Track)
Key West Conch Tour Trains
Key West Art Center
Martello Towers
Municipal Aquarium
Peggy Mills' Gardens
Pirate Ship
Turtle Kraals

KISSIMMEE
Alligator Alley Jungle Zoo
Gatorland Zoo
SST Air Museum

LAKE BUENA VISTA
Walt Disney World

LAKE PLACID
Tower of Peace

LAKE WALES
Black Hills Passion Play
Masterpiece Gardens
Singing Tower and Mountain Lake Sanctuary
Spook Hill

LONGBOAT KEY
Longboat Key Art Center

LONGWOOD
Sanford-Orlando Kennel Club (Greyhound Track)

MARINELAND
Marineland of Florida

MELBOURNE
Sports Place (Jai Alai Fronton)

MIAMI
Biscayne Kennel Club (Greyhound Track)
Calder Race Track (Horse Track)
Crandon Park Zoo
Glass Bottom Boat Tours
Japanese Gardens, Watson Park
Marine Stadium
Miami Art Center
Miami Jai Alai (Jai Alai Fronton)
Miami Wax Museum
Monkey Jungle
Museum of Science and Natural History
Orange Bowl
Parrot Jungle
Planet Ocean
Royal London Wax Museum
Seaquarium
Serpentarium
Vizcaya and Dade County Art Museum
West Flagler Associates (Greyhound Track)

MIAMI BEACH
Gray Lines Boat Cruises
Miami Beach Kennel Club (Greyhound Track)

MONTICELLO
Jefferson County Kennel Club (Greyhound Track)

NAPLES
"African Safari" at Caribbean Gardens

NORTH MIAMI
Donnin's Arms Museum

NORTH MIAMI BEACH
Cloisters of the Monastery of St. Bernard

NORTH PORT
National Police Officers Museum and Hall of Fame

ORANGE PARK
Orange Park Kennel Club (Greyhound Track)

ORLANDO
John Young Museum & Planetarium
Kraft Azalea Gardens
Loch Haven Museum and Planetarium
Sea World
Stars Hall of Fame
Tangerine Bowl
Tupperware Dish Museum

ORMOND
The Casements (John D. Rockefeller, Sr. Winter Home)

PALM BEACH
Henry Morrison Flagler Museum
Society of the Four Arts

PALMDALE
Cypress Knee Museum
Gatorama

PANAMA CITY BEACH
Gulf World Aquarium
Jungleland Zoo and Volcano
Miracle Strip Amusement Park
Snake-A-Torium
Top-of-the-Strip

PENSACOLA
Buccaneer Fishing Schooner
North Hill Preservation District
Pensacola Art Center
Pensacola Historical Museum
Seville Square Historic District
T.T. Wentworth Jr. Museum
U.S. Naval Aviation Museum & Tour of Air Station
West Florida Museum of History
Pensacola Greyhound Racing (Greyhound Track)

PLANTATION KEY
Museum of Sunken Treasure

PORT ORANGE
Sugar Mill Gardens

RIVIERA BEACH
Science Museum and Planetarium

ST. AUGUSTINE
Alligator Farm
Castillo de San Marcas
Fort Matanzas
Fountain of Youth
Gatorland Alligator Farm
Historically Preserved Areas
Lightner Museum
Mission of Nombre de Dios
Museum of Yesterday's Toys
Oldest House
Oldest Schoolhouse
Oldest Store Museum
Old Jail
Old Spanish Treasury
Potter's Wax Museum
Ripley's Believe-It-or-Not Museum
Spain's Casa del Hidalgo
Zorayda Castle

ST. PETERSBURG
Historical Museum
M.G.M.'s Bounty Exhibit
Museum of Fine Art
The Art Center
The Pier
Tom Sawyer Riverboat Cruise
St. Petersburg Kennel Club (Greyhound Track) Derby Lane
Sunken Gardens

ST. PETERSBURG BEACH
Aquatarium and Zoological Gardens
London Wax Museum

SARASOTA
Asolo State Theater
Bellm's Cars and Music of Yesterday
Circus Hall of Fame
Dixie Sightseeing Cruise
John Ringling Residence & Museum of Art & Circus
Sarasota Bonsai Gardens
Sarasota Jungle Gardens
Sarasota Kennel Club (Greyhound Track)
The Glass Blowers

SILVER SPRINGS
Early American Museum
Florida Silver Springs
Prince of Peace Memorial
Six Gun Territory

STUART
Elliott Museum
House of Refuge

TALLAHASSEE
Florida State University Art Gallery
Le Moyne Art Foundation
Maclay State Ornamental Garden
State Capitol
Tallahassee Junior Museum
Wakulla Springs

TAMIAMI TRAIL
Air Boat Rides
Seminole Indian Village

TAMPA
Tampa Dog Track (Greyhound Track)
Busch Gardens
Fairyland Park and Zoo (Lowry Park)
Florida State Fairgrounds
Florida Downs (Horse Track)
Museum of Science and Natural History
Tampa Bay Art Center
Ybor City (Tampa's Latin Quarter)
Tampa Jai Alai (Jai Alai Fronton)

TARPON SPRINGS
George Inness, Jr. Religious Paintings
Noell's Ark Chimpanzee Farm
Spongeorama

VENICE
Ringling Circus Winter Headquarters
Venice Area Art League
Warm Mineral Springs

WEEKI WACHEE
Weeki Wachee Springs

WEST PALM BEACH
Fronton, Inc. (Jai Alai)
Investment Corp. of Palm Beach (Greyhound Track)
Lion Country Safari
Norton Gallery of Art
Science Museum and Planetarium

WHITE SPRINGS
Stephen Foster Memorial

WINTER HAVEN
Florida Citrus Showcase
Museum of Old Dolls and Toys
Slocum Water Gardens

WINTER PARK
Beal-Maltbie Shell Museum
Mead Botanical Gardens
Morse Gallery of Art
Venice of America Boat Tour

	BARTOW	BELLE GLADE	BOCA RATON	BOYNTON BEACH	BRADENTON	CLEARWATER	COCOA	CORAL GABLES	DAYTONA BEACH	DELAND	DELRAY BEACH	FORT LAUDERDALE	FORT MYERS	FORT PIERCE	FORT WALTON BEACH
APALACHICOLA	313	440	480	468	325	288	341	521	293	284	472	497	409	406	121
ARCADIA	50	101	163	151	53	94	144	174	161	141	156	159	46	127	463
BARTOW		140	181	169	64	62	95	213	112	92	173	198	96	108	413
BELLE GLADE	170		62	50	154	195	140	81	205	186	55	66	81	72	540
BLOUNTSTOWN	303	430	471	458	316	279	331	512	283	274	463	488	399	397	110
BOCA RATON	181	62		12	216	243	150	48	215	220	8	17	144	82	580
BONIFAY	354	481	522	509	367	330	382	562	328	325	574	539	450	448	74
BOYNTON BEACH	169	50	12		204	230	138	60	203	208	4	30	131	69	568
BRADENTON	64	154	216	204		42	156	227	173	153	209	212	84	164	425
BRISTOL	299	426	466	454	311	274	327	507	278	270	458	483	395	392	114
BRONSON	133	254	295	282	149	112	155	335	114	98	287	312	229	221	286
BROOKSVILLE	64	204	245	253	84	55	113	277	109	87	238	262	161	172	349
BUNNELL	125	218	237	224	186	168	87	283	23	33	229	254	220	155	369
BUSHNELL	61	195	236	223	94	76	97	273	89	66	228	253	157	161	352
CHIPLEY	345	473	513	501	358	321	374	554	319	317	505	530	441	439	83
CLEARWATER	62	195	243	230	42		143	268	160	140	235	253	125	170	389
COCOA	95	140	150	138	156	143		196	65	70	142	167	190	68	441
CORAL GABLES	213	81	48	60	227	268	196		261	266	56	31	146	130	621
CRAWFORDVILLE	260	387	427	415	272	236	288	468	240	231	420	445	356	353	160
CRESTVIEW	410	538	578	566	423	386	438	619	384	381	570	595	506	504	31
CROSS CITY	162	289	330	317	175	138	190	371	149	133	322	347	258	256	251
DADE CITY	41	181	222	210	72	59	108	224	108	85	215	239	138	149	371
DAYTONA BEACH	112	205	215	203	173	160	65	261		23	207	232	207	133	393
DEFUNIAK SPRINGS	382	510	550	538	395	358	411	591	356	354	542	567	478	476	46
DELAND	92	186	220	208	153	140	70	266	23		212	237	187	138	384
DELRAY BEACH	173	55	8	4	209	235	142	56	207	212		25	136	74	572
FERNANDINA BEACH	222	319	336	324	260	229	186	382	122	133	328	353	319	254	349
FORT LAUDERDALE	198	66	17	30	212	253	167	31	232	237	25		133	99	597
FORT MYERS	97	81	144	131	84	125	190	146	207	187	136	133		127	509
FORT PIERCE	108	72	82	69	164	170	68	130	133	138	74	99	127		506
FORT WALTON BEACH	413	540	580	568	425	389	441	621	393	384	572	597	509	506	
GAINESVILLE	134	255	296	283	166	129	155	336	98	98	288	313	231	221	297
GREEN COVE SPRINGS	162	268	288	276	208	178	138	334	74	83	280	305	258	206	331
HIALEAH	203	71	44	56	217	258	191	10	256	257	52	27	138	125	611
HOLLYWOOD	200	69	24	37	215	255	174	24	240	245	32	7	136	106	605
HOMESTEAD	224	92	70	83	230	272	219	22	284	278	78	53	147	152	632
INVERNESS	82	211	252	239	106	76	115	293	96	73	244	269	178	178	331
JACKSONVILLE	189	286	303	290	227	197	153	349	89	100	295	320	285	221	321
JASPER	205	326	366	354	233	196	225	407	162	165	358	383	301	292	242
KEY WEST	351	219	198	210	357	399	346	150	411	405	205	180	274	279	759
KISSIMMEE	46	136	176	164	108	96	51	217	71	52	168	193	141	101	408
LABELLE	102	52	114	102	112	153	162	125	195	175	106	110	30	97	511
LAKELAND	13	152	194	181	66	54	91	225	108	88	186	210	109	121	400
LAKE BUTLER	163	284	323	310	194	157	173	365	109	113	315	340	259	241	284
LAKE CITY	175	296	336	324	204	167	194	377	130	134	328	353	271	262	263
LAKE WORTH	163	44	19	6	198	224	131	67	196	201	11	36	125	63	562
LEESBURG	69	187	227	215	115	97	87	267	67	44	220	245	166	153	354
LIVEOAK	195	316	356	344	213	177	216	397	154	157	348	373	291	282	239
MACCLENNY	183	303	329	317	217	180	179	376	116	122	321	346	280	248	293
MADISON	224	345	385	373	240	203	245	426	183	187	377	402	320	311	214
MARIANNA	327	454	494	482	339	302	355	535	300	298	486	511	423	420	102
MAYO	192	314	354	342	205	168	214	395	159	156	346	371	288	280	233
MELBOURNE	100	119	129	117	163	150	21	175	86	91	121	146	171	47	460
MIAMI	212	80	42	55	226	267	192	6	257	262	50	25	145	124	620
MIAMI BEACH	213	81	40	52	227	268	190	13	255	260	48	23	149	122	620
MILTON	441	568	608	596	453	417	469	649	414	412	601	626	537	534	40
MONTICELLO	247	374	415	402	260	223	274	455	212	216	407	432	343	341	184
MOORE HAVEN	105	35	97	85	119	160	141	108	197	177	90	93	55	76	514
NAPLES	134	113	123	135	121	163	227	108	245	225	130	106	38	162	546
NEW SMYRNA BEACH	111	190	200	188	171	159	50	247	15	24	193	218	206	119	407
NORTH MIAMI	205	73	35	47	219	260	182	15	247	252	43	18	140	117	612
NORTH MIAMI BEACH	206	74	31	43	220	261	181	17	246	251	39	13	141	112	611
OCALA	99	219	259	246	132	103	118	299	76	61	251	276	196	185	323
OKEECHOBEE	95	46	87	74	144	156	102	127	159	139	79	104	90	36	494
ORLANDO	58	152	192	180	119	106	46	233	54	34	184	209	153	114	395
PALATKA	139	243	267	255	186	158	117	313	53	57	259	284	236	185	339
PANAMA CITY	352	479	520	507	365	328	380	560	332	323	512	537	448	445	63
PENSACOLA	453	580	621	608	466	429	481	661	432	424	613	638	549	546	40
PERRY	208	335	375	363	220	183	236	416	188	179	367	392	304	301	205
PLANT CITY	23	162	204	192	56	44	100	235	118	98	196	221	119	131	396
POMPANO BEACH	190	66	9	21	220	252	159	40	224	229	17	10	141	90	589
PORT ST. JOE	335	462	502	490	347	311	363	543	315	306	495	520	431	428	99
PUNTA GORDA	75	98	160	148	59	101	169	169	186	166	152	156	24	135	485
QUINCY	283	410	451	438	295	259	311	491	257	254	443	468	379	376	143
ST. AUGUSTINE	156	249	266	254	215	186	116	312	53	64	258	283	251	185	354
ST. PETERSBURG	60	179	241	229	26	19	142	252	159	139	233	237	110	168	403
SANFORD	82	170	205	192	142	130	55	251	37	17	197	222	177	123	393
SARASOTA	77	145	207	195	13	55	169	216	186	166	200	203	71	176	438
SEBRING	47	93	155	143	79	106	122	166	140	120	148	151	85	110	457
STARKE	155	275	307	295	188	155	157	353	94	97	299	324	251	226	299
STUART	125	54	64	51	181	186	86	112	151	157	56	81	135	18	522
TALLAHASSEE	260	387	428	415	272	236	288	468	235	231	420	445	356	353	158
TAMPA	40	176	221	208	41	22	122	250	139	119	213	235	124	148	393
TAVARES	70	181	221	209	124	108	76	262	57	34	213	238	167	145	365
TITUSVILLE	97	159	169	156	158	145	19	215	46	51	161	186	192	87	429
TRENTON	149	271	311	299	162	126	171	352	129	114	303	328	246	237	271
VERO BEACH	95	86	96	83	151	156	54	142	119	125	88	113	138	14	493
WAUCHULA	26	117	179	167	52	85	120	190	137	117	172	175	70	119	439
WEST PALM BEACH	155	43	26	13	197	217	124	74	189	194	18	43	124	56	555
WINTER HAVEN	11	140	181	168	76	69	84	213	101	81	173	198	106	108	414

	GAINESVILLE	HIALEAH	HOLLYWOOD	HOMESTEAD	JACKSONVILLE	KEY WEST	LAKELAND	LAKE CITY	LAKE WORTH	LEESBURG	MELBOURNE	MIAMI	MIAMI BEACH	NAPLES	NEW SMYRNA BEACH
APALACHICOLA	197	511	505	532	231	659	300	171	462	254	360	520	520	446	307
ARCADIA	184	164	162	185	239	312	63	225	145	119	149	173	175	84	160
BARTOW	134	203	200	224	189	351	13	175	163	69	100	212	213	134	111
BELLE GLADE	255	71	69	92	286	219	152	296	44	187	119	80	81	113	190
BLOUNTSTOWN	187	502	495	522	212	650	291	153	452	245	351	511	511	436	298
BOCA RATON	296	44	24	70	303	198	194	336	19	227	129	42	40	123	200
BONIFAY	238	553	546	573	256	701	342	197	503	296	401	562	562	487	342
BOYNTON BEACH	283	56	37	83	290	210	181	324	6	215	117	55	52	135	188
BRADENTON	166	217	215	230	227	357	66	204	198	115	163	226	227	121	171
BRISTOL	183	497	491	518	207	645	286	149	448	240	346	506	506	432	293
BRONSON	24	326	319	346	94	474	121	55	276	69	174	335	335	267	122
BROOKSVILLE	83	267	265	288	147	415	52	123	227	43	131	276	277	198	111
BUNNELL	75	277	261	305	68	433	121	107	218	71	108	279	277	258	38
BUSHNELL	74	263	260	284	133	411	48	114	217	22	115	272	273	195	90
CHIPLEY	230	544	538	565	247	692	333	189	494	287	393	553	553	479	334
CLEARWATER	132	258	255	272	197	399	54	167	224	97	150	267	268	163	159
COCOA	155	191	174	291	153	346	91	194	131	87	21	192	190	227	50
CORAL GABLES	336	10	24	22	349	150	225	377	67	267	175	6	13	108	247
CRAWFORDVILLE	144	458	452	479	178	606	247	118	409	202	307	467	467	393	254
CRESTVIEW	294	609	602	629	312	757	398	254	560	352	458	618	618	543	399
CROSS CITY	52	361	354	381	111	509	150	51	311	104	210	370	370	295	157
DADE CITY	95	244	242	285	155	392	29	136	204	43	121	253	254	175	109
DAYTONA BEACH	98	256	240	284	89	411	108	130	196	51	86	257	255	245	15
DEFUNIAK SPRINGS	267	581	575	602	284	729	370	226	531	324	430	590	590	516	371
DELAND	98	257	245	278	100	405	88	134	201	44	91	262	260	225	24
DELRAY BEACH	288	52	32	78	295	205	186	328	11	220	121	50	48	130	193
FERNANDINA BEACH	100	377	360	405	33	532	213	88	317	156	207	378	376	356	137
FORT LAUDERDALE	313	27	7	53	320	180	210	353	36	245	146	25	23	106	218
FORT MYERS	231	138	136	147	285	274	109	271	125	166	171	145	149	38	206
FORT PIERCE	221	125	106	152	221	279	121	262	63	153	47	124	122	162	119
FORT WALTON BEACH	297	611	605	632	321	759	400	263	562	354	460	620	620	546	407
GAINESVILLE		326	320	347	70	474	122	46	277	69	175	335	336	268	113
GREEN COVE SPRINGS	54	329	312	357	27	484	153	64	269	90	159	330	328	296	89
HIALEAH	326		19	32	343	159	215	367	62	258	170	9	10	107	241
HOLLYWOOD	320	19		46	327	173	213	361	43	252	153	18	15	109	225
HOMESTEAD	347	32	46		371	127	236	388	89	278	198	28	35	109	269
INVERNESS	62	283	276	303	126	431	69	102	233	29	131	292	292	215	97
JACKSONVILLE	70	343	327	371		499	180	60	284	123	174	345	343	323	104
JASPER	76	397	391	418	89	545	192	32	347	139	246	406	406	339	176
KEY WEST	474	159	173	127	499		363	515	216	406	325	155	163	237	396
KISSIMMEE	123	207	201	228	152	355	44	164	157	55	54	216	216	178	70
LABELLE	226	115	112	125	274	263	115	266	95	157	141	124	125	65	193
LAKELAND	122	215	213	236	180	363		162	175	60	98	224	226	147	107
LAKE BUTLER	30	355	347	376	53	503	150	21	304	97	194	364	363	297	124
LAKE CITY	46	367	361	388	60	515	162		317	109	215	376	376	309	145
LAKE WORTH	277	62	43	89	284	216	175	317		209	110	61	59	141	182
LEESBURG	69	258	252	278	123	406	60	109	209		107	266	267	203	68
LIVEOAK	65	387	380	407	83	585	182	23	337	129	236	396	396	328	168
MACCLENNY	53	370	354	394	29	622	171	32	311	116	200	371	369	317	130
MADISON	95	416	410	437	111	564	211	53	367	158	265	425	425	358	197
MARIANNA	211	525	519	546	229	673	314	170	476	268	374	534	534	460	315
MAYO	63	385	378	405	100	533	180	40	335	127	234	394	394	325	174
MELBOURNE	175	170	153	198	174	325	98	215	110	107		171	169	206	72
MIAMI	335	9	18	28	345	155	224	376	61	266	171		8	107	243
MIAMI BEACH	336	10	15	35	343	163	226	376	59	267	169	8		114	240
MILTON	325	639	633	660	343	787	428	284	590	383	488	648	648	574	429
MONTICELLO	124	445	439	466	141	594	235	82	396	188	294	454	455	380	227
MOORE HAVEN	228	98	96	119	276	246	117	269	79	159	130	107	109	90	192
NAPLES	268	107	109	109	323	237	146	309	141	203	206	107	114		243
NEW SMYRNA BEACH	113	241	225	269	104	396	107	145	182	68	72	243	240	243	
NORTH MIAMI	327	11	11	37	335	164	217	368	54	259	161	10	11	113	233
NORTH MIAMI BEACH	326	13	6	40	333	167	218	367	49	258	160	12	10	114	231
OCALA	37	289	283	310	95	437	87	78	240	31	139	298	299	233	85
OKEECHOBEE	209	117	111	133	240	266	107	249	68	141	81	126	127	126	251
ORLANDO	109	223	217	244	134	371	54	150	173	41	67	232	232	191	52
PALATKA	45	308	291	335	53	462	130	77	248	73	138	309	307	273	68
PANAMA CITY	236	551	544	571	261	699	340	202	501	294	399	560	560	485	346
PENSACOLA	337	652	645	672	360	800	441	301	602	395	500	660	661	586	446
PERRY	92	406	400	427	126	554	195	66	357	149	225	415	415	341	202
PLANT CITY	120	226	223	246	180	374	11	161	186	67	108	234	236	156	116
POMPANO BEACH	304	35	17	63	312	190	203	345	27	236	138	35	32	114	209
PORT ST. JOE	219	533	527	554	253	681	322	193	484	277	382	542	542	468	329
PUNTA GORDA	209	161	159	170	264	298	88	250	142	144	174	168	171	61	185
QUINCY	167	481	475	502	185	629	270	126	432	225	330	490	490	416	271
ST. AUGUSTINE	73	307	291	335	39	462	152	92	248	102	137	308	306	289	67
ST. PETERSBURG	143	242	240	256	210	383	53	182	222	101	149	251	252	147	157
SANFORD	108	241	229	262	118	390	78	148	186	40	76	247	245	214	31
SARASOTA	179	208	206	217	240	345	79	217	189	128	176	216	218	108	184
SEBRING	171	156	154	177	219	304	60	211	137	102	121	165	167	121	138
STARKE	26	345	332	366	43	493	142	37	289	88	178	349	347	289	108
STUART	237	107	88	134	239	261	137	277	45	109	65	106	103	167	137
TALLAHASSEE	144	458	452	479	163	607	247	105	409	202	307	467	468	393	249
TAMPA	128	240	237	260	190	388	33	168	202	81	129	249	250	161	138
TAVARES	79	252	246	273	119	400	61	119	203	11	97	261	261	204	58
TITUSVILLE	143	210	193	237	134	365	93	175	150	76	40	211	209	230	32
TRENTON	31	342	335	362	99	490	37	43	292	85	191	351	351	283	138
VERO BEACH	208	136	120	164	207	291	107	248	77	140	33	138	136	173	105
WAUCHULA	160	180	178	201	215	328	39	201	161	95	125	189	191	108	136
WEST PALM BEACH	270	70	50	96	277	223	168	310	7	202	103	68	66	148	175
WINTER HAVEN	129	203	201	224	180	351	15	170	162	60	89	212	214	144	99

	NORTH MIAMI	NORTH MIAMI BEACH	OCALA	ORLANDO	PANAMA CITY	PENSACOLA	PLANT CITY	POMPANO BEACH	ST. AUGUSTINE	ST. PETERSBURG	SANFORD	SARASOTA	TALLAHASSEE	TAMPA	TITUSVILLE	VERO BEACH	WEST PALM BEACH	WINTER HAVEN
APALACHICOLA	512	511	223	295	58	161	296	489	261	303	292	338	77	292	329	393	455	314
ARCADIA	166	167	149	107	402	503	73	167	205	78	130	49	310	82	146	126	144	60
BARTOW	205	206	99	58	352	453	23	190	156	60	82	77	260	40	97	95	155	11
BELLE GLADE	73	74	219	152	479	580	162	68	249	179	170	145	387	176	159	86	43	140
BLOUNTSTOWN	502	501	214	286	49	150	286	480	245	293	284	329	49	283	320	383	445	305
BOCA RATON	35	31	259	192	520	621	204	9	266	241	205	207	428	221	169	96	26	181
BONIFAY	553	552	264	336	48	104	337	531	289	344	335	380	94	334	370	434	496	356
BOYNTON BEACH	47	43	246	180	507	608	192	21	254	229	192	195	415	208	156	83	13	168
BRADENTON	219	220	132	119	365	466	56	220	215	26	142	13	272	41	158	151	197	76
BRISTOL	498	497	209	281	53	154	282	475	240	289	279	324	44	278	315	379	441	300
BRONSON	326	325	37	109	225	326	118	304	98	126	108	162	133	116	143	207	269	129
BROOKSVILLE	269	270	53	67	288	389	47	254	136	63	83	97	195	45	107	159	220	66
BUNNELL	269	267	72	67	309	409	131	246	31	172	50	199	212	152	68	141	211	114
BUSHNELL	265	266	39	51	291	392	46	244	121	79	62	107	199	59	91	148	210	62
CHIPLEY	545	544	256	328	47	113	328	522	280	335	326	371	86	325	362	426	487	347
CLEARWATER	260	261	103	106	328	429	44	252	186	19	130	55	236	22	145	156	217	69
COCOA	182	181	118	46	380	481	100	159	116	142	55	169	288	122	19	54	124	84
CORAL GABLES	15	17	299	233	560	661	235	40	312	252	251	216	468	250	215	142	74	213
CRAWFORDVILLE	459	458	170	242	100	201	243	436	208	250	240	285	20	240	276	340	402	262
CRESTVIEW	610	609	321	393	90	50	393	587	345	400	391	436	150	390	427	491	552	412
CROSS CITY	361	360	73	145	190	291	145	339	125	152	143	188	98	142	179	242	304	164
DADE CITY	246	247	60	62	311	412	25	231	143	58	81	85	219	38	102	136	197	43
DAYTONA BEACH	247	246	76	54	332	432	118	224	53	159	37	186	235	139	46	119	189	101
DEFUNIAK SPRINGS	582	581	293	365	63	76	365	559	317	372	363	408	123	362	399	463	524	384
DELAND	252	251	61	36	323	424	98	229	64	139	17	166	231	119	51	125	194	81
DELRAY BEACH	43	39	251	184	512	613	196	17	258	233	197	200	420	213	161	88	18	173
FERNANDINA BEACH	368	367	128	167	289	388	213	345	72	243	151	273	191	223	167	240	310	213
FORT LAUDERDALE	18	13	276	209	537	638	221	10	283	237	222	203	445	235	186	113	43	198
FORT MYERS	140	141	196	153	448	549	119	141	251	110	177	71	356	124	192	138	124	106
FORT PIERCE	117	112	185	114	445	546	131	90	185	168	123	173	353	148	87	14	56	108
FORT WALTON BEACH	612	611	323	395	63	40	396	589	354	403	393	438	158	393	429	493	555	414
GAINESVILLE	327	326	37	109	236	337	120	304	73	143	108	179	144	128	143	208	270	129
GREEN COVE SPRINGS	320	315	76	117	266	366	161	297	27	191	100	221	169	171	119	192	262	153
HIALEAH	11	13	289	223	551	652	226	35	307	242	241	208	458	240	210	136	70	203
HOLLYWOOD	11	6	283	217	544	645	223	17	291	240	229	206	452	237	193	120	50	201
HOMESTEAD	37	40	310	244	571	672	246	63	335	256	262	217	479	260	237	164	96	224
INVERNESS	283	282	32	69	271	372	67	261	115	84	69	119	179	66	105	164	226	83
JACKSONVILLE	335	333	95	134	261	260	180	312	39	210	118	240	163	190	134	207	277	180
JASPER	398	397	108	180	181	281	191	375	123	210	178	246	84	198	207	279	340	200
KEY WEST	164	167	437	371	699	800	374	190	462	383	390	345	607	388	365	291	223	351
KISSIMMEE	208	207	87	18	348	499	53	185	115	94	41	121	255	75	55	87	150	34
LABELLE	117	118	188	141	451	552	125	117	239	137	164	99	359	139	180	108	94	103
LAKELAND	217	218	87	54	340	441	11	203	152	53	78	79	247	32	93	107	168	15
LAKE BUTLER	335	353	66	138	223	323	149	331	70	171	130	207	126	156	154	227	297	158
LAKE CITY	368	367	78	150	202	301	161	345	92	182	148	217	105	168	175	248	310	170
LAKE WORTH	54	49	240	173	501	602	186	27	248	222	186	189	409	202	150	77	7	162
LEESBURG	259	258	31	41	294	395	67	236	102	101	40	128	202	81	76	140	202	60
LIVEOAK	388	387	98	170	179	278	180	365	115	191	168	226	81	181	198	269	330	190
MACCLENNY	362	360	85	154	232	332	169	338	66	194	140	230	135	179	161	234	304	176
MADISON	417	416	127	199	153	252	210	394	144	217	197	253	55	207	228	298	360	219
MARIANNA	526	525	237	309	54	131	310	503	262	317	307	352	67	306	343	407	469	328
MAYO	386	385	96	168	173	274	175	363	127	182	166	218	81	172	202	267	328	188
MELBOURNE	161	160	139	67	399	500	108	138	137	149	76	176	307	129	40	33	105	89
MIAMI	10	12	298	232	560	660	234	35	308	251	247	216	467	249	211	138	68	212
MIAMI BEACH	11	10	299	232	560	661	236	32	306	252	245	218	468	250	209	136	66	214
MILTON	640	639	351	423	103	21	424	617	376	431	421	466	181	421	457	521	583	443
MONTICELLO	446	445	157	229	124	223	230	424	174	237	227	273	26	227	257	327	389	248
MOORE HAVEN	100	101	191	143	453	554	127	101	241	144	163	110	361	141	160	87	78	105
NAPLES	113	114	233	191	485	586	156	114	289	147	214	108	393	161	230	173	148	144
NEW SMYRNA BEACH	233	231	85	52	346	446	116	209	67	157	31	184	249	138	32	105	175	99
NORTH MIAMI		5	290	224	551	652	227	26	299	244	237	210	459	242	201	128	61	205
NORTH MIAMI BEACH	5		289	223	550	651	228	23	297	245	235	211	458	242	199	126	56	206
OCALA	290	289		72	262	363	85	268	83	115	70	145	170	96	106	172	233	92
OKEECHOBEE	119	117	172	105	433	534	118	95	203	154	124	140	341	134	120	47	61	94
ORLANDO	224	223	72		334	435	64	201	98	105	23	132	242	85	40	100	166	47
PALATKA	299	298	55	91	279	378	139	276	29	170	74	199	181	150	98	171	241	130
PANAMA CITY	551	550	262	334		103	335	529	294	342	333	378	97	332	368	432	494	354
PENSACOLA	652	651	363	435	103		436	630	393	443	434	479	198	433	469	533	595	455
PERRY	407	406	118	190	144	245	191	384	156	198	188	233	52	187	224	288	350	209
PLANT CITY	227	228	85	64	335	436		213	162	42	87	69	243	22	103	118	179	26
POMPANO BEACH	26	23	268	201	529	630	213		275	245	214	211	436	230	178	104	35	189
PORT ST. JOE	534	533	245	317	36	139	318	511	283	325	315	360	99	315	351	415	477	337
PUNTA GORDA	163	164	175	132	424	525	98	164	230	85	156	47	332	100	171	146	141	85
QUINCY	482	481	193	265	82	175	266	459	218	273	263	308	23	263	299	363	425	285
ST. AUGUSTINE	299	297	83	98	294	393	162	275		199	81	228	196	179	97	171	241	145
ST. PETERSBURG	244	245	115	105	342	443	42	245	199		128	39	250	20	144	155	215	68
SANFORD	237	235	70	23	333	434	87	214	81	128		155	240	108	36	109	179	70
SARASOTA	210	211	145	132	378	479	69	211	228	39	155		285	54	171	164	188	89
SEBRING	158	159	134	86	396	497	70	159	184	104	109	91	304	84	125	97	136	48
STARKE	340	338	56	126	239	338	141	316	55	169	715	201	141	151	138	212	281	148
STUART	99	94	200	132	461	562	148	72	203	185	141	187	369	164	105	32	38	124
TALLAHASSEE	459	458	170	242	97	198	243	436	196	250	240	285		240	276	340	402	262
TAMPA	242	242	96	85	332	433	22	230	179	20	108	54	240		124	134	195	48
TAVARES	253	252	41	31	304	405	71	230	94	110	29	137	212	90	65	131	196	61
TITUSVILLE	201	199	106	40	368	469	103	178	97	144	36	171	276	124		73	143	86
TRENTON	343	342	54	126	211	312	133	320	104	140	124	175	118	130	160	224	235	145
VERO BEACH	128	126	172	100	432	533	118	104	171	155	109	164	340	134	73		70	94
WAUCHULA	182	183	125	83	378	479	49	183	181	75	106	63	286	63	122	105	160	36
WEST PALM BEACH	61	56	233	166	494	595	179	35	241	215	179	188	402	195	143	70		155
WINTER HAVEN	205	206	92	47	354	455	26	189	145	68	70	89	262	48	86	94	155	

FLORIDA TURNPIKE—A CONVENIENT MILEAGE BREAKDOWN

Interchange No.	Interchange miles between exits	Service areas miles between exits & service areas	Interchange / Service Area	Service Area No.	Miles between service areas	Mile Post No.
			INTERSTATE 75 INTERCHANGE			265
	5	5			9	
90			WILDWOOD NORTHERN TERMINUS			260
	18	4				
			▲ OKAHUMPKA GULF	7		256
		14				
85			LEESBURG-CLERMONT (U.S. 27)			242
	18	18			36	
80			ORLANDO WEST & OCOEE			224
	9	4				
			▲ TURKEY LAKE STANDARD OIL	6		220
		5				
75			INTERSTATE 4			215
	4	4				
70			ORLANDO SOUTH (U.S. 19-441)		34	211
	11	11				
65			KISSIMMEE-ST. CLOUD			200
	51	14				
			▲ (S.S.) CANOE CREEK TEXACO	5		186
		37			45	
60			YEEHAW JUNCTION			149
	40	8				
			▲ FORT DRUM GULF	4		141
		32			40	
56			FORT PIERCE			109
	10	8				
			▲ FORT PIERCE MOBIL-SUN	3		101
		2				
54			PORT ST. LUCIE			99
	9	9				
52			STUART			90
	18	18			51	
48			JUPITER			72
	7	7				
44			PALM BEACH GARDENS			65
	9	9				
40			WEST PALM BEACH			56
	7	6				
			▲ (S.S.) WEST PALM BEACH TEXACO-STANDARD	2		50
		1				
36			LAKE WORTH			49
	11	11			28	
32			DELRAY BEACH			38
	6	6				
28			BOCA RATON			32
	8	8			cont.	

Interchange No.	Interchange miles between exits	Service areas miles between exits & service areas	Interchange / Service Area	Service Area No.	Miles between service areas	Mile Post No.
24			POMPANO BEACH			24
	5	2				
			▲ POMPANO BEACH AMERICAN-UNION	1		22
		3				
20			FT. LAUDERDALE NORTH			19
	4	4				
16			FT. LAUDERDALE			15
	4	4				
12			FT. LAUDERDALE SOUTH			11
	5	5				
8			HOLLYWOOD			6
	2	2				
4			MIRAMAR (NORTHERN TERMINUS EXT.)			4 / 48x
2			27th AVE. (EXIT ONLY)			47 x
2			COUNTY LINE RD. (ENTRANCE ONLY)			47 x
	4	4				
1			GOLDEN GLADES		47	0
			MIRAMAR (NORTHERN TERMINUS EXT.)			48 x
	1	1				
			N.W. 27 AVE.			47 x
	11	11				
			OKEECHOBEE ROAD (U.S. 27)			36 x
	10	10				
			TAMIAMI TRAIL (U.S. 41)			26 x
	2	2				
			BIRD ROAD (S.W. 40 ST.)			24 x
	3	3				
			N. KENDALL DRIVE (S.W. 88 ST.)			21 x
	3	2				
			▲ (S.S.) SNAPPER CREEK TEXACO	1-X		19 x
		1				
			SOUTH DADE EXPRESSWAY			18 x
	2	2				
			CORAL REEF DRIVE (S.W. 152 ST.)			16 x
	2	2				
			QUAIL ROOST DRIVE - EUREKA DRIVE			14 x
	1	1				
			GOVERNMENT CENTER (U.S. 1)			13 x
	4	4				
			ALLAPATTAH ROAD (S.W. 256 ST.)			9 x
	3	3				
			TALLAHASSEE ROAD (S.W. 137 AVE.)			6 x
	1	1				
			BISCAYNE DRIVE (S.W. 288 ST.)			5 x
	2	2				
			CAMPBELL DRIVE (S.W. 312 ST.)			3 x
	3	3				
			SOUTH DIXIE HIGHWAY (U.S. 1) - SO. TERMINUS			0 x

TURNPIKE EXTENSION

▲ PLAYGROUND SS SANITARY STATION SERVICE AREA GAS COMPANIES SUBJECT TO CHANGE