SIS Atlas



FDOT

SIS
Strategic Intermodal System

DISTRICT *overview*

SIS *atlas*

AVIATION

DISTRICT	SIS DESIGNATION	#
1	SIS Airport	1
1	Emerging SIS Airport	1
2	SIS Airport	1
2	Emerging SIS Airport	1
3	Emerging SIS Airport	4
4	SIS Airport	2
5	SIS Airport	1
5	Emerging SIS Airport	3
5	SIS Reliever Airport	1
6	SIS Airport	1
6	SIS Reliever Airport	1
7	SIS Airport	1
7	Emerging SIS Airport	1
STATEWIDE	**SIS DESIGNATION**	**#**
	SIS Airport	7
	Emerging SIS Airport	10
	SIS Reliever Airport	2
Total All SIS Airport Designations		**19**

SPACEPORT

DISTRICT	SIS DESIGNATION	#
2	SIS Spaceport Planned Add	1
5	SIS Spaceport	1
STATEWIDE	**SIS DESIGNATION**	**#**
	SIS Spaceport	1
	SIS Spaceport Planned Add	1
Total All SIS Spaceport Designations		**2**

INTERMODAL LOGISTIC CENTER

DISTRICT	SIS DESIGNATION	#
1	SIS ILC Planned Add	1
STATEWIDE	**SIS DESIGNATION**	**#**
	SIS ILC Planned Add	1
Total All SIS ILC Designations		**1**

HIGHWAY CENTERLINE MILES

DISTRICT	SIS DESIGNATION	MILES
1	SIS Highway	692
1	Emerging SIS Highway	164
1	SIS Highway Connector	17
1	SIS Highway Planned Add	2
2	SIS Highway	601
2	Emerging SIS Highway	306
2	SIS Highway Connector	57
2	SIS Highway Planned Add	61
2	Military Access Facility	20
3	SIS Highway	467
3	Emerging SIS Highway	75
3	SIS Highway Connector	79
3	Military Access Facility	20
4	SIS Highway	550
4	Emerging SIS Highway	51
4	SIS Highway Connector	30
4	SIS Highway Planned Add	3
5	SIS Highway	631
5	Emerging SIS Highway	154
5	SIS Highway Connector	47
5	SIS Highway Planned Add	27
5	Military Access Facility	6
6	SIS Highway	203
6	SIS Highway Connector	9
6	SIS Highway Planned Add	1
7	SIS Highway	393
7	Emerging SIS Highway	10
7	SIS Highway Connector	18
7	SIS Highway Planned Add	5
7	Military Access Facility	2
STATEWIDE	**SIS DESIGNATION**	**MILES**
	SIS Highway	3537
	Emerging SIS Highway	760
	SIS Highway Connector	257
	SIS Highway Planned Add	99
	Military Access Facility	48
Total All SIS Highway Miles		**4701**

RAILROAD

DISTRICT	SIS DESIGNATION	MILES
1	SIS Railroad	248
1	Emerging SIS Railroad	155
1	SIS Railroad Connector	1
2	SIS Railroad	463
2	Emerging SIS Railroad	34
2	SIS Railroad Connector	50
3	SIS Railroad	283
3	SIS Railroad Connector	165
4	SIS Railroad	240
4	Emerging SIS Railroad	76
4	SIS Railroad Connector	1
4	SIS Railroad Planned Add	22
5	SIS Railroad	301
5	Emerging SIS Railroad	54
5	SIS Railroad Connector	5
5	SIS Railroad Planned Add	6
6	SIS Railroad	47
6	Emerging SIS Railroad	5
6	SIS Railroad Connector	6
7	SIS Railroad	122
7	Emerging SIS Railroad	34
7	SIS Railroad Connector	7
STATEWIDE	**SIS DESIGNATION**	**MILES**
	SIS Railroad	1704
	Emerging SIS Railroad	358
	SIS Railroad Connector	235
	SIS Railroad Planned Add	28
Total All SIS Railroad Miles		**2325**

FREIGHT TERMINAL

DISTRICT	SIS DESIGNATION	#
1	SIS Freight Terminal	1
2	SIS Freight Terminal	3
4	SIS Freight Terminal	1
5	Emerging SIS Freight Terminal	1
6	SIS Freight Terminal	1
7	Emerging SIS Freight Terminal	1
STATEWIDE	**SIS DESIGNATION**	**#**
	SIS Freight Terminal	6
	Emerging SIS Freight Terminal	2
Total All SIS Freight Terminal Designations		**8**

SEAPORT

DISTRICT	SIS DESIGNATION	#
1	SIS Seaport	1
2	SIS Seaport	1
2	Emerging SIS Seaport	1
3	Emerging SIS Seaport	2
3	SIS Seaport Planned Add	1
4	SIS Seaport	2
4	Emerging SIS Seaport	1
5	SIS Seaport	1
6	SIS Seaport	1
7	SIS Seaport	1
STATEWIDE	**SIS DESIGNATION**	**#**
	SIS Seaport	7
	Emerging SIS Seaport	4
	SIS Seaport Planned Add	1
Total All SIS Seaport Designations		**12**

PASSENGER TERMINAL

DISTRICT	SIS DESIGNATION	#
1	Emerging SIS Passenger Terminal	1
2	SIS Passenger Terminal	1
2	Emerging SIS Passenger Terminal	2
2	SIS Passenger Terminal Plan Add	1
3	SIS Passenger Terminal	1
3	Emerging SIS Passenger Terminal	2
4	SIS Passenger Terminal	2
5	SIS Passenger Terminal	3
5	Emerging SIS Passenger Terminal	3
6	SIS Passenger Terminal	2
7	SIS Passenger Terminal	1
7	Emerging SIS Passenger Terminal	1
STATEWIDE	**SIS DESIGNATION**	**#**
	SIS Passenger Terminal	10
	Emerging SIS Passenger Terminal	9
	SIS Passenger Terminal Plan Add	1
Total All SIS Passenger Terminal Designations		**20**

WATERWAY

DISTRICT	SIS DESIGNATION	MILES
1	SIS Waterway	99
1	Emerging SIS Waterway	88
1	SIS Waterway Connector	3
2	SIS Waterway	231
2	Emerging SIS Waterway	88
2	SIS Waterway Connector	37
3	SIS Waterway	275
3	Emerging SIS Waterway	7
3	SIS Waterway Connector	12
3	SIS Waterway Planned Add	14
4	SIS Waterway	275
4	Emerging SIS Waterway	61
4	SIS Waterway Connector	38
5	SIS Waterway	272
5	Emerging SIS Waterway	56
5	SIS Waterway Connector	20
6	SIS Waterway	359
6	Emerging SIS Waterway	6
6	SIS Waterway Connector	17
7	SIS Waterway	99
7	SIS Waterway Connector	56
STATEWIDE	**SIS DESIGNATION**	**MILES**
	SIS Waterway	1610
	Emerging SIS Waterway	306
	SIS Waterway Connector	56
	SIS Waterway Planned Add	14
Total All SIS Waterway Miles		**1986**

URBAN FIXED GUIDEWAY

DISTRICT	SIS DESIGNATION	#
4	SIS UFG Terminal	13
5	SIS UFG Terminal	12
5	SIS UFG Terminal Planned Add	5
6	SIS UFG Terminal	5
6	SIS UFG Terminal Planned Add	1
STATEWIDE	**SIS DESIGNATION**	**#**
	SIS UFG Terminal	30
	SIS UFG Terminal Planned Add	6
Total All SIS UFG Terminal Designations		**36**

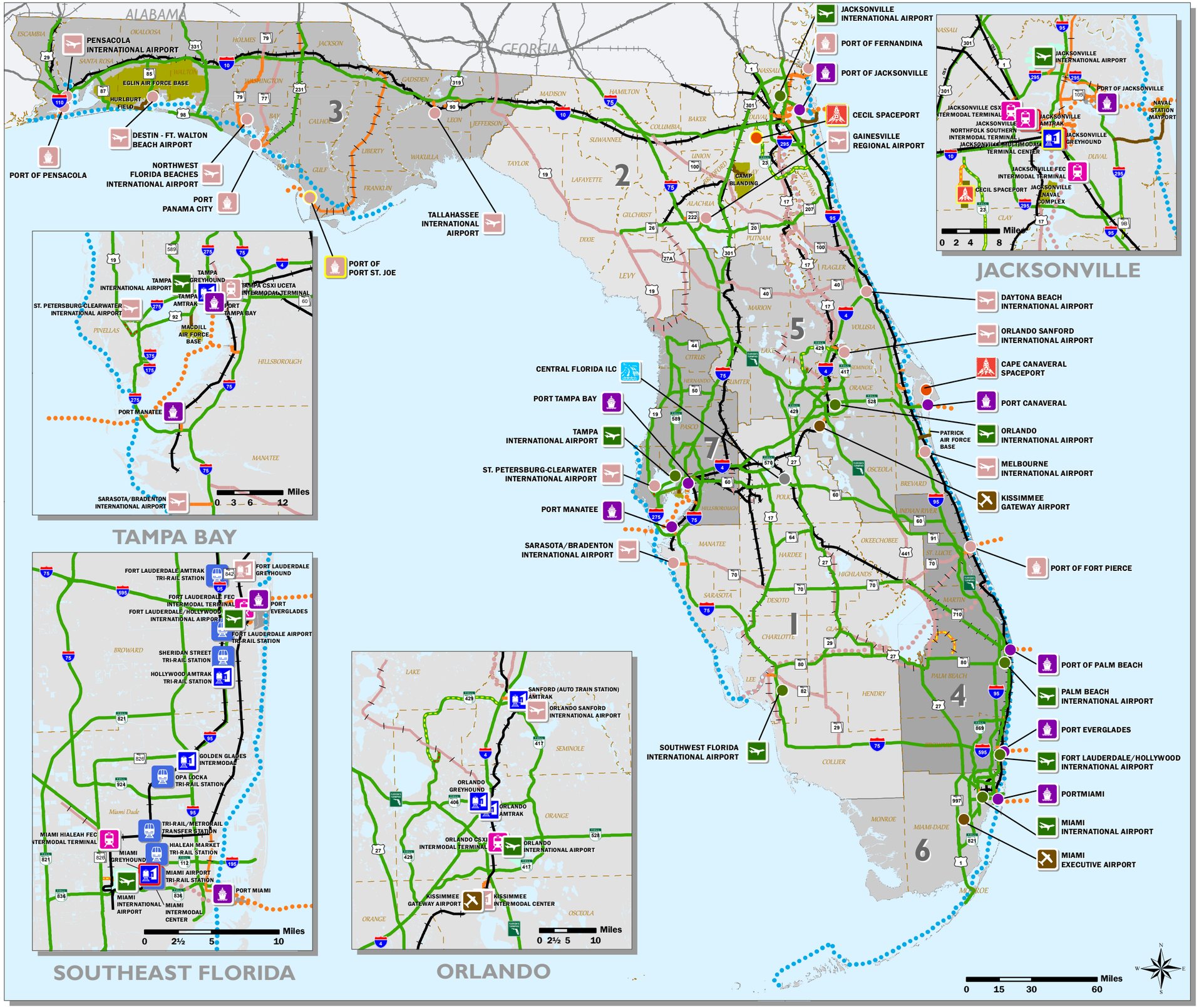

SIS atlas

Airports & Spaceports

- SIS Commercial Service Airport
- Emerging Commercial Service SIS Airport
- SIS General Aviation Reliever Airport
- SIS Spaceport

Seaports

- SIS Seaport
- Emerging SIS Seaport

Freight Rail Terminals

- SIS Freight Rail Terminal
- Emerging SIS Freight Rail Terminal

Intermodal Logistic Center

- SIS Intermodal Logistic Center

Passenger Terminals

- SIS Passenger Terminal
- Emerging SIS Passenger Terminal

Urban Fixed Guideway Transit

- SIS Urban Fixed Guideway Station

Highway

- SIS Highway Corridor
- Emerging SIS Highway Corridor
- SIS Highway Connector
- Military Access Facility

Rail

- SIS Railway Corridor
- Emerging SIS Railway Corridor
- SIS Railway Connector

Waterways

- SIS Waterway
- Emerging SIS Waterway
- SIS Waterway Connector

Facilities: Planned Add & Drop

- Planned Add
- Planned Drop

Florida Department of Transportation
Strategic Intermodal System
February 2016
http://www.dot.state.fl.us 850-414-4900

DISTRICT 1 *overview*

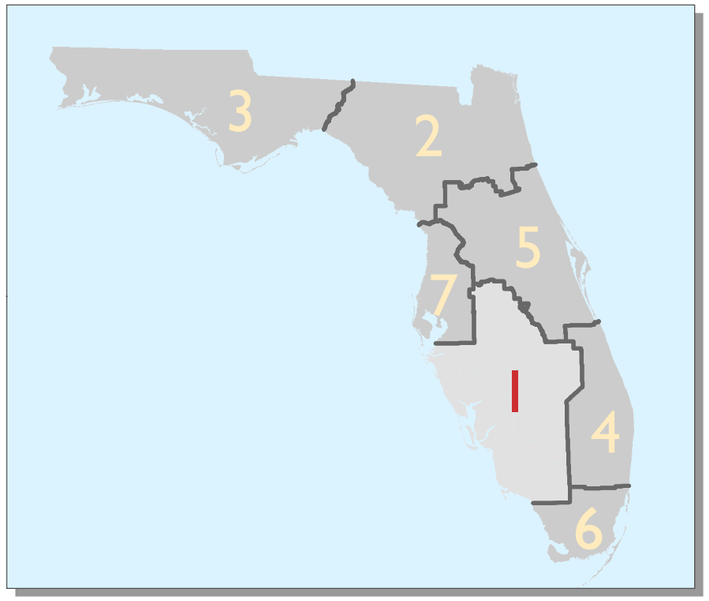

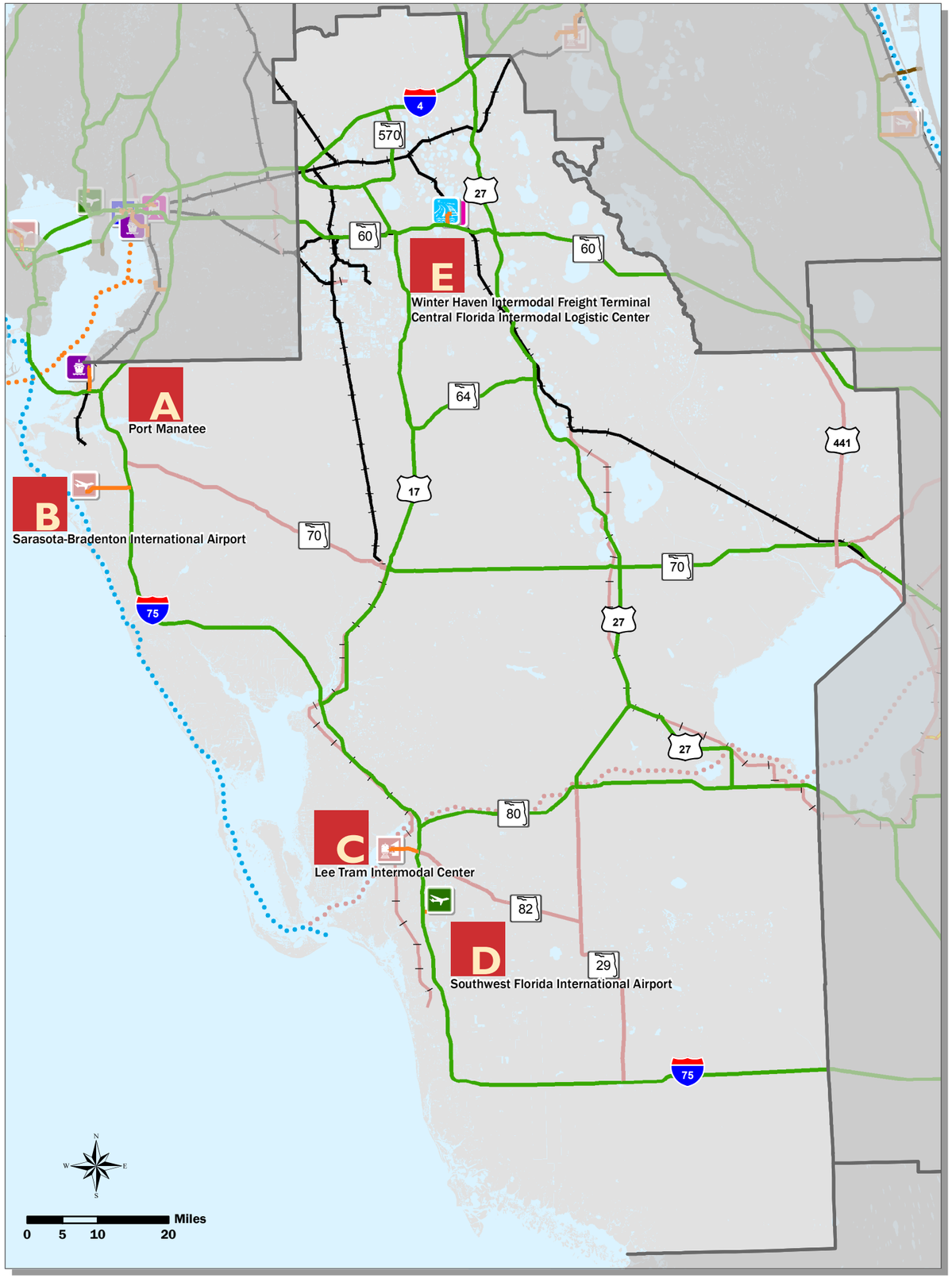

DESIGNATED SIS AND EMERGING SIS FACILITIES

Facility Type	Active and Planned Drop Facilities				Planned Add Facility
	Corridor / Hub		Connector or Reliever	Military Access Facility	
	SIS	Emerging SIS			
Airports	1	1	-	-	-
Seaports	1	-	-	-	-
Freight Terminals	1	-	-	-	-
Intermodal Logistic Centers	-	-	-	-	1
Passenger Terminals	-	1	-	-	-
Rail Miles	248	155	1	-	-
Highway Miles (Centerline)	692	164	17	-	2
Highway Miles (Lane)	2845	372	75	-	5

SIS *atlas*

Airports
- *SIS Airport*
- *Emerging SIS Airport*

Seaports
- *SIS Seaport*

Intermodal Logistic Center
- *SIS Intermodal Logistic Center*

Passenger Terminals
- *Emerging SIS Passenger Terminal*

Freight Rail Terminals
- *SIS Freight Rail Terminal*

Highway
- *SIS Highway Corridor*
- *Emerging SIS Highway Corridor*
- *SIS Highway Connector*

Rail
- *SIS Railway Corridor*
- *Emerging SIS Railway Corridor*
- *SIS Railway Connector*

Waterways
- *SIS Waterway*
- *Emerging SIS Waterway*
- *SIS Waterway Connector*

Connector Map
A

Facilities: Planned Add & Drop
- *Planned Add*
- *Planned Drop*

Florida Department of Transportation
Strategic Intermodal System

DISTRICT 1 *connectors*

A

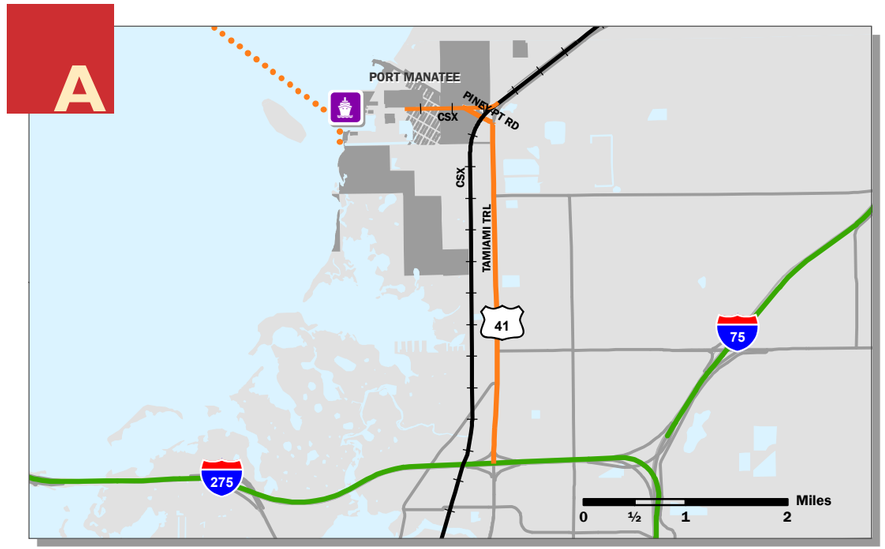

Port Manatee

B

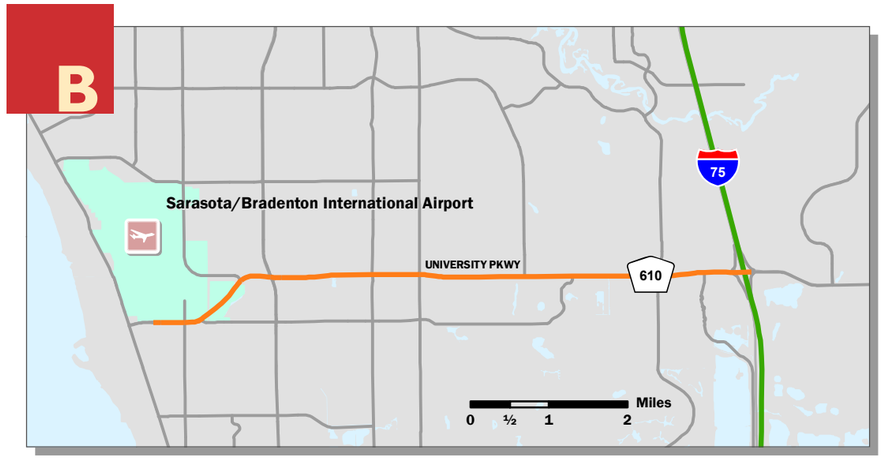

Sarasota-Bradenton International Airport

C

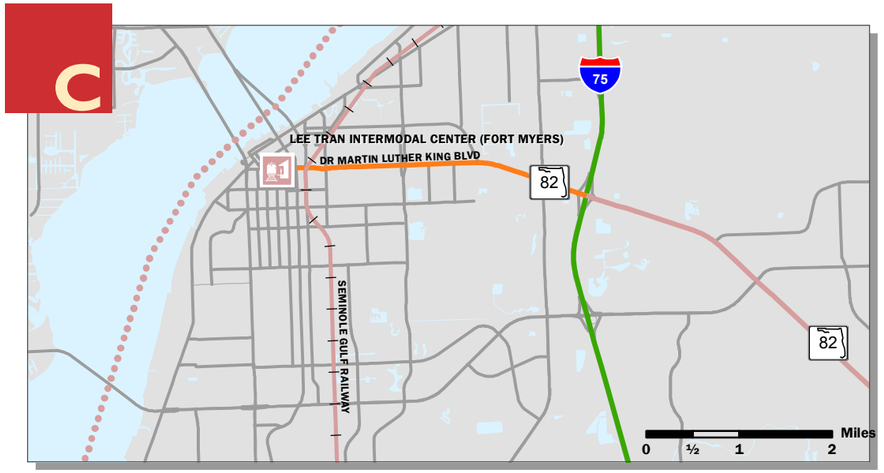

Lee Tram Intermodal Center (Fort Myers)

D

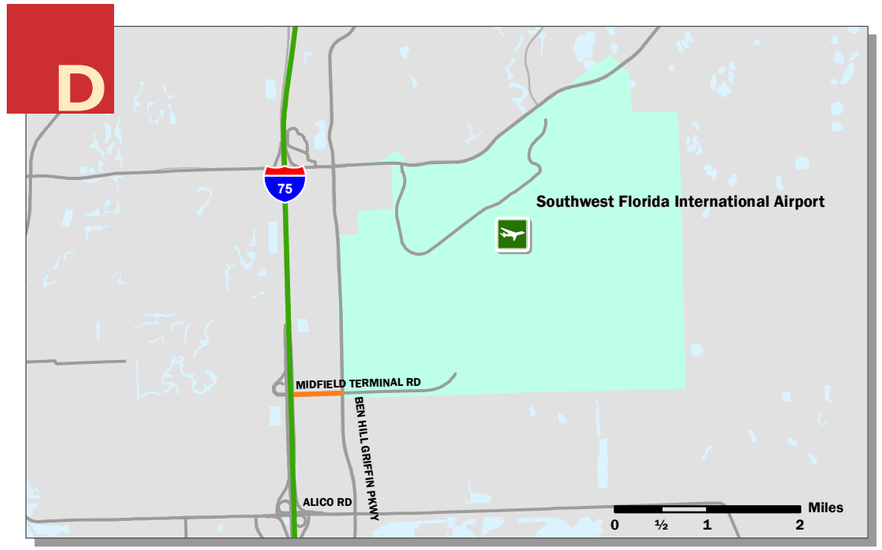

Southwest Florida International Airport

E

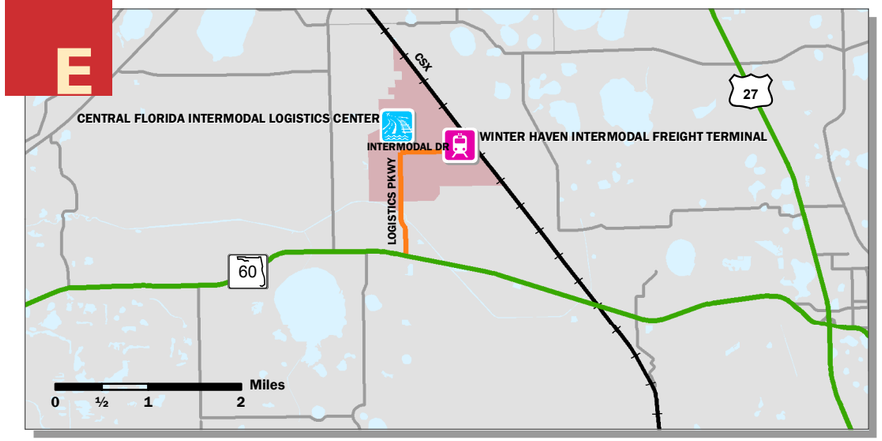

Winter Haven Intermodal Freight Terminal
Central Florida Intermodal Logistic Center

SIS *atlas*

Airports
- *SIS Airport*
- *Emerging SIS Airport*

Seaports
- *SIS Seaport*

Intermodal Logistic Center
- *SIS Intermodal Logistic Center*

Freight Rail Terminals
- *SIS Freight Rail Terminal*

Passenger Terminals
- *Emerging SIS Passenger Terminal*

Highway
- *SIS Highway Corridor*
- *Emerging SIS Highway Corridor*
- *SIS Highway Connector*

Rail
- *SIS Railway Corridor*
- *Emerging SIS Railway Corridor*
- *SIS Railway Connector*

Waterways
- *SIS Waterway*
- *Emerging SIS Waterway*
- *SIS Waterway Connector*

Facilities: Planned Add & Drop
- *Planned Add*
- *Planned Drop*

Florida Department of Transportation
Strategic Intermodal System

DISTRICT 2 *overview*

DESIGNATED SIS AND EMERGING SIS FACILITIES					
Facility Type	Active and Planned Drop Facilities				Planned Add Facility
	Corridor / Hub		Connector or Reliever	Military Access Facility	
	SIS	Emerging SIS			
Airports	1	1	-	-	-
Spaceports	-	-	-	-	1
Seaports	1	1	-	-	-
Freight Terminals	3	-	-	-	-
Passenger Terminals	1	2	-	-	1
Rail Miles	463	34	50	-	-
Highway Miles (Centerline)	601	306	57	20	61
Highway Miles (Lane)	2794	1039	212	84	72

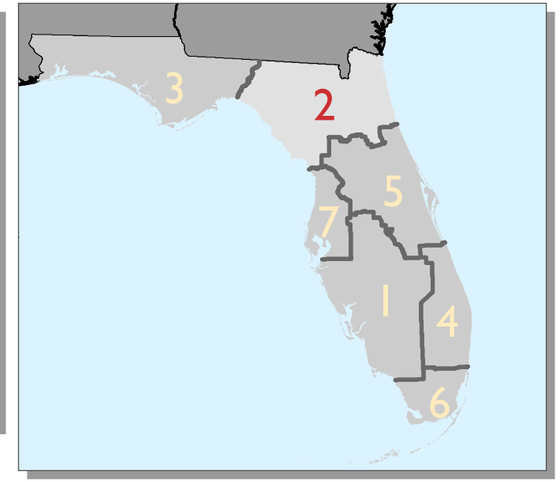

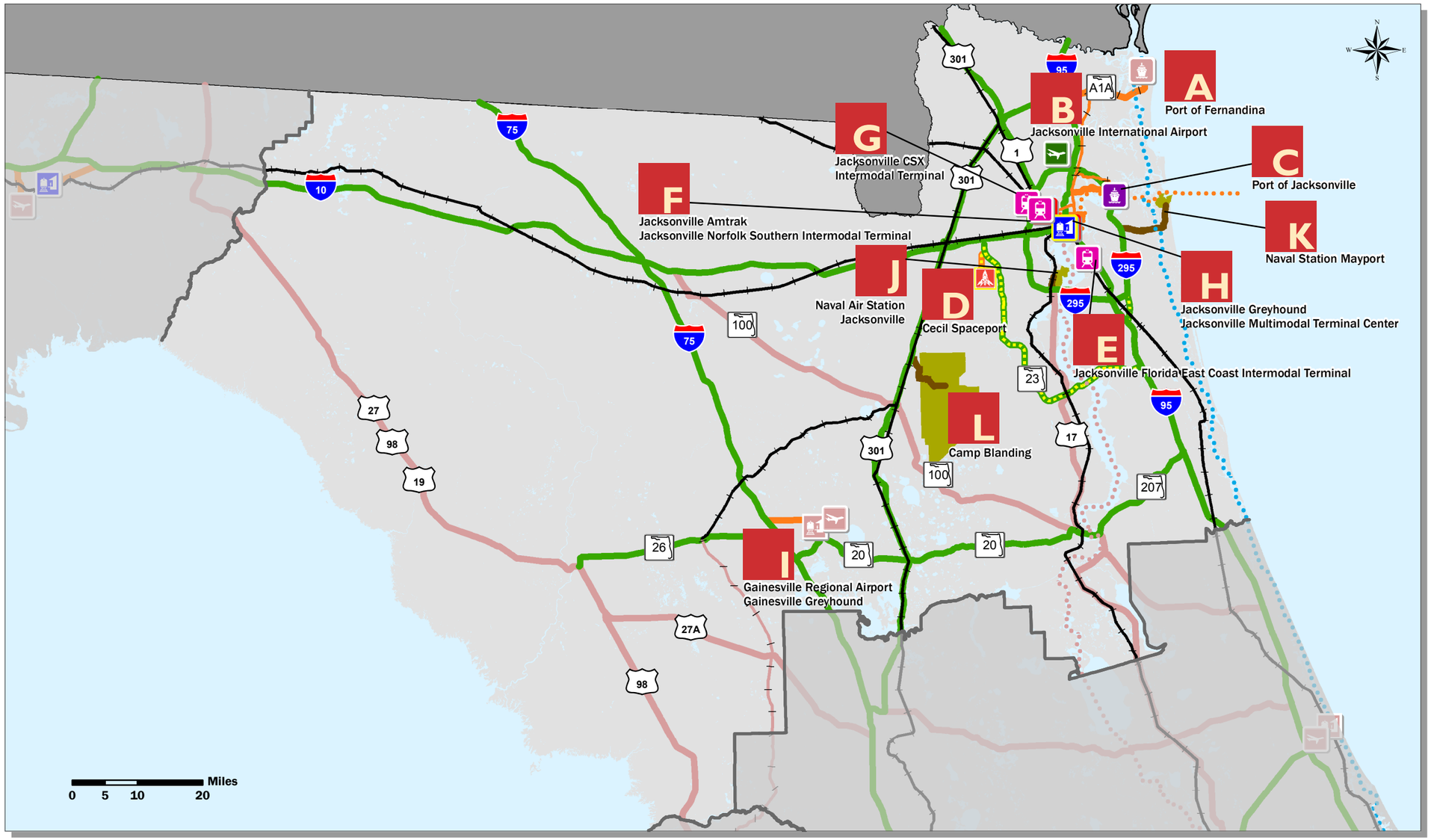

SIS *atlas*

Airports & Spaceports

- *SIS Airport*
- *Emerging SIS Airport*
- *SIS Spaceport*

Seaports

- *SIS Seaport*
- *Emerging SIS Seaport*

Freight Rail Terminals

- *SIS Freight Rail Terminal*

Passenger Terminals

- *SIS Passenger Terminal*
- *Emerging SIS Passenger Terminal*

Highway

- *SIS Highway Corridor*
- *Emerging SIS Highway Corridor*
- *SIS Highway Connector*
- *Military Access Facility*

Rail

- *SIS Railway Corridor*
- *Emerging SIS Railway Corridor*
- *SIS Railway Connector*

Waterways

- *SIS Waterway*
- *Emerging SIS Waterway*
- *SIS Waterway Connector*

Connector Map

A

Facilities: Planned Add & Drop

- *Planned Add*
- *Planned Drop*

Florida Department of Transportation
Strategic Intermodal System

DISTRICT 2 *connectors*

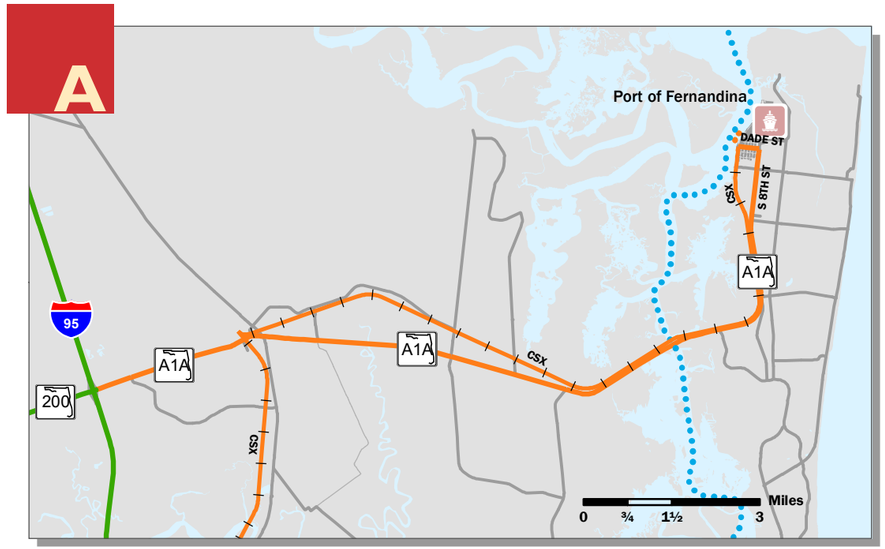

Port of Fernandina

Jacksonville International Airport

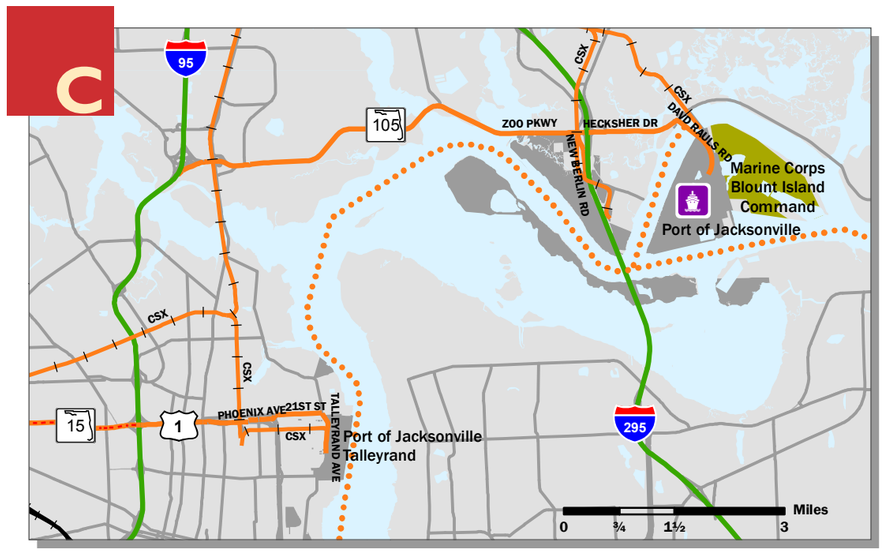

JaxPort

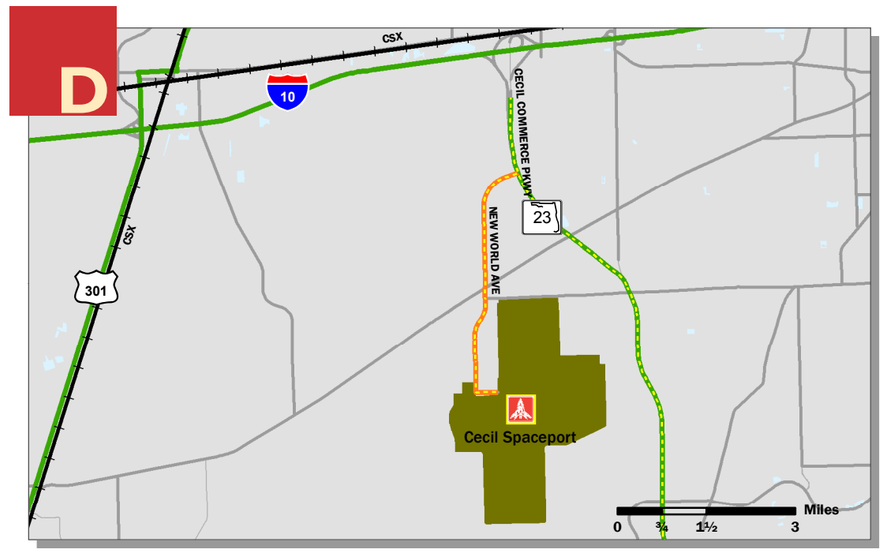

Cecil Spaceport

SIS *atlas*

Airports & Spaceports

- *SIS Airport*
- *SIS Spaceport*

Seaports

- *SIS Seaport*
- *Emerging SIS Seaport*

Highway

- *SIS Highway Corridor*
- *Emerging SIS Highway Corridor*
- *SIS Highway Connector*

Rail

- *SIS Railway Corridor*
- *SIS Railway Connector*

Waterways

- *SIS Waterway*
- *SIS Waterway Connector*

Facilities: Planned Add & Drop

- *Planned Add*
- *Planned Drop*

Florida Department of Transportation
Strategic Intermodal System

DISTRICT 2 *connectors*

I

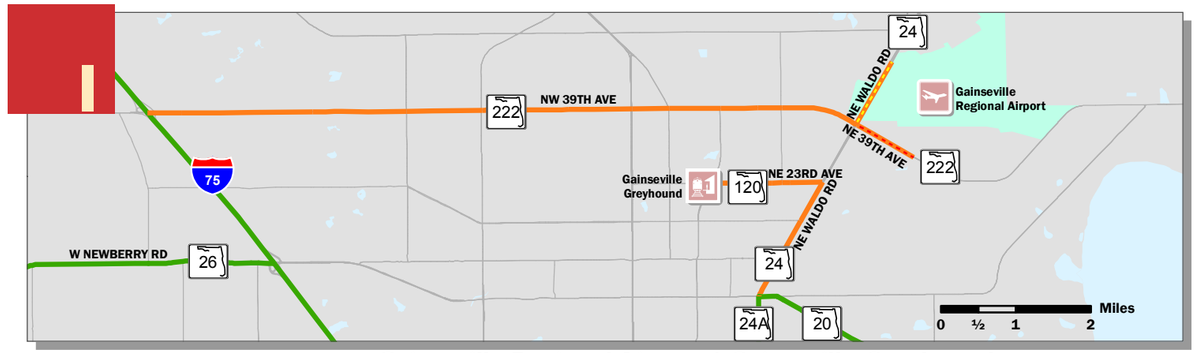

Gainesville Regional Airport | Gainesville Greyhound

E

Jacksonville Florida East Coast Intermodal Terminal

F

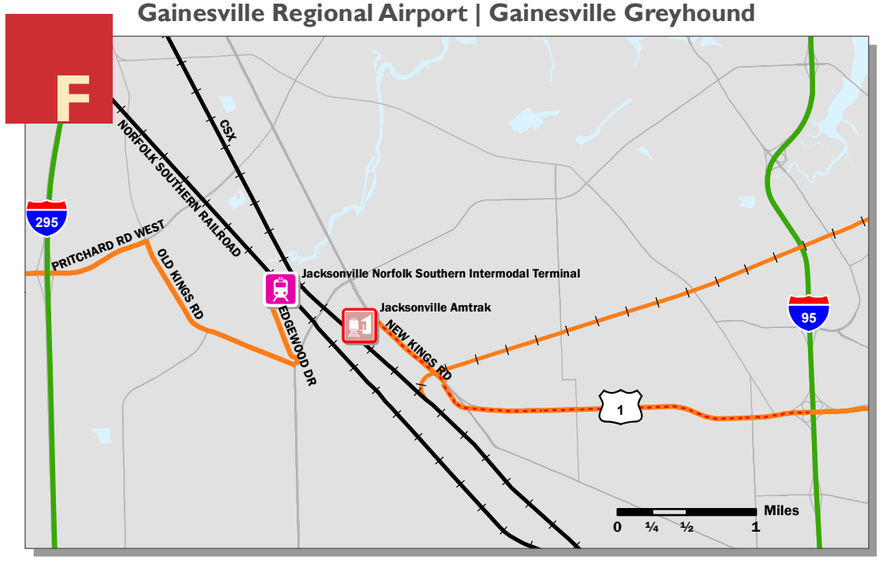

Jacksonville Amtrak
Jacksonville Norfolk Southern Intermodal Terminal

G

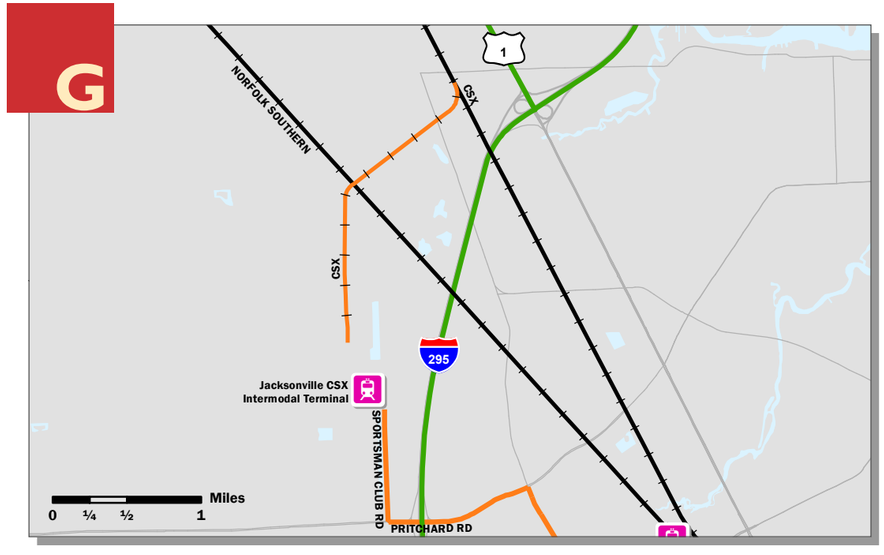

Jacksonville CSX Intermodal Terminal

H

Jacksonville Greyhound
Jacksonville Multimodal Terminal Center

SIS *atlas*

Airports & Spaceports

- *Emerging SIS Airport*

Freight Rail Terminals

- *SIS Freight Rail Terminal*

Passenger Terminals

- *SIS Passenger Terminal*
- *Emerging SIS Passenger Terminal*

Highway

- *SIS Highway Corridor*
- *Emerging SIS Highway Corridor*
- *SIS Highway Connector*
- *SIS Military Access Facility*

Rail

- *SIS Railway Corridor*
- *SIS Railway Connector*

Facilities: Planned Add & Drop

- *Planned Add*
- *Planned Drop*

Florida Department of Transportation
Strategic Intermodal System

DISTRICT 2 *connectors*

J

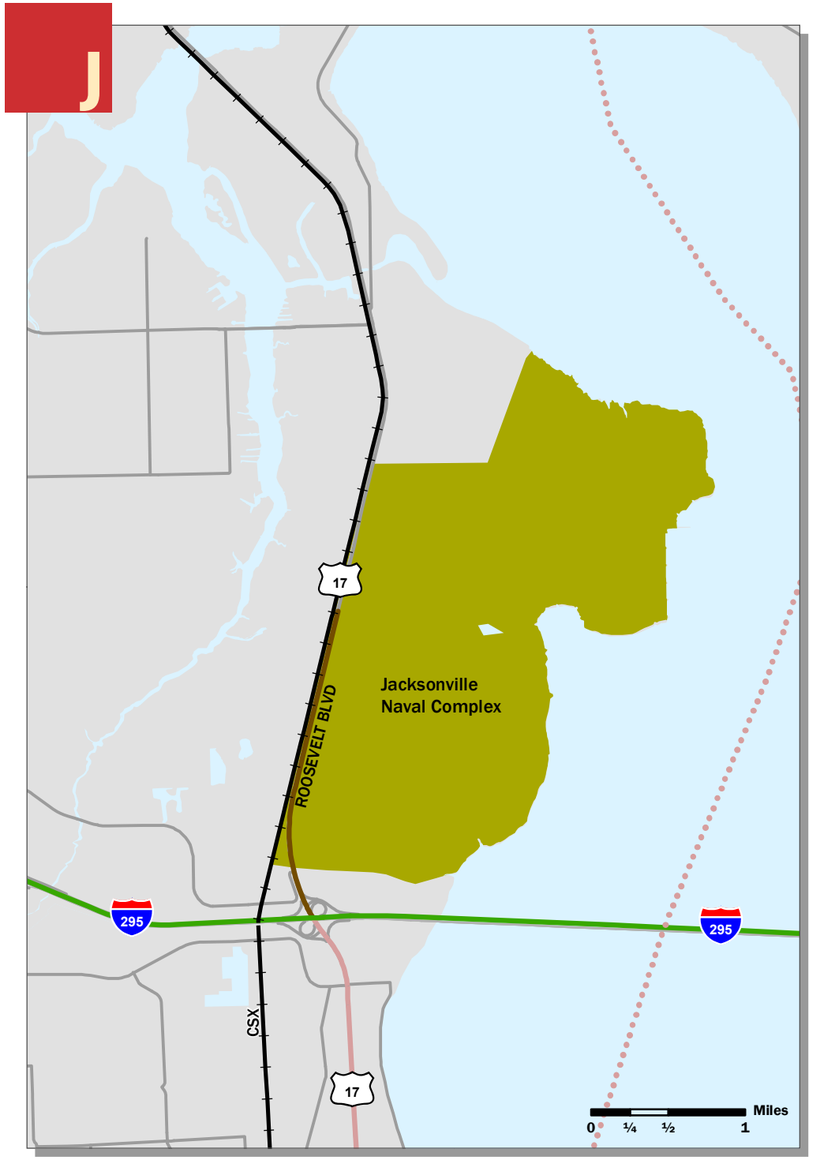

Naval Air Station Jacksonville

K

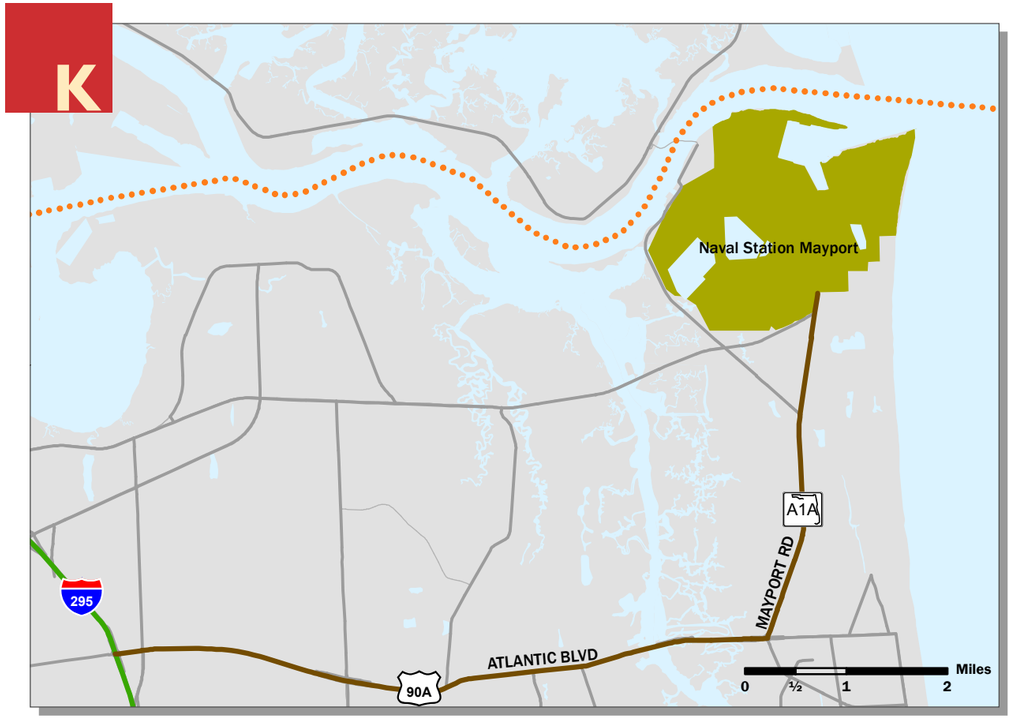

Naval Station Mayport

L

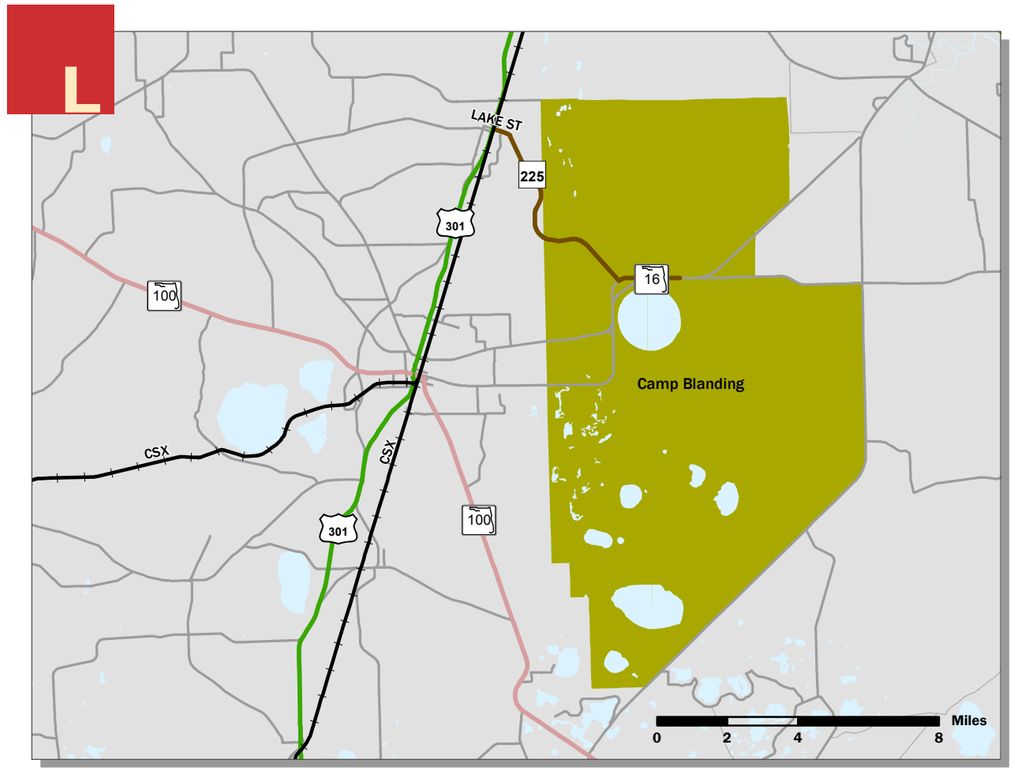

Camp Blanding

SIS *atlas*

Highway

- *SIS Highway Corridor*
- *Emerging SIS Highway Corridor*
- *SIS Military Access Facility*

Rail

- *SIS Railway Corridor*

Waterways

- *Emerging SIS Waterway*
- *SIS Waterway Connector*

Facilities: Planned Add & Drop

- *Planned Add*
- *Planned Drop*

Florida Department of Transportation
Strategic Intermodal System

DISTRICT 3 *overview*

DESIGNATED SIS AND EMERGING SIS FACILITIES					
Facility Type	Active and Planned Drop Facilities				Planned Add Facility
	Corridor / Hub		Connector or Reliever	Military Access Facility	
	SIS	Emerging SIS			
Airports	-	4	-	-	-
Seaports	-	2	-	-	1
Passenger Terminals	1	2	-	-	-
Rail Miles	283	-	165	-	-
Highway Miles (Centerline)	467	75	79	20	-
Highway Miles (Lane)	1811	221	261	91	-

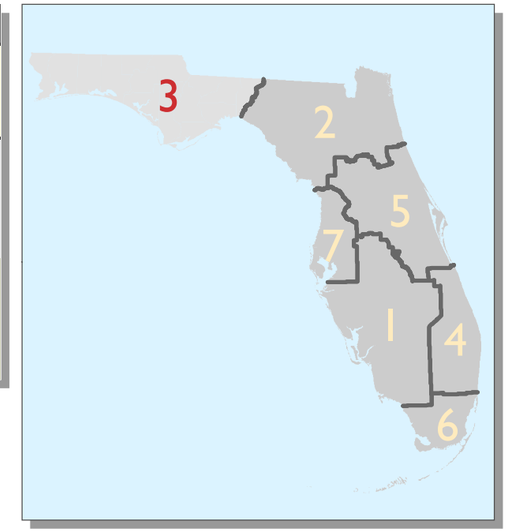

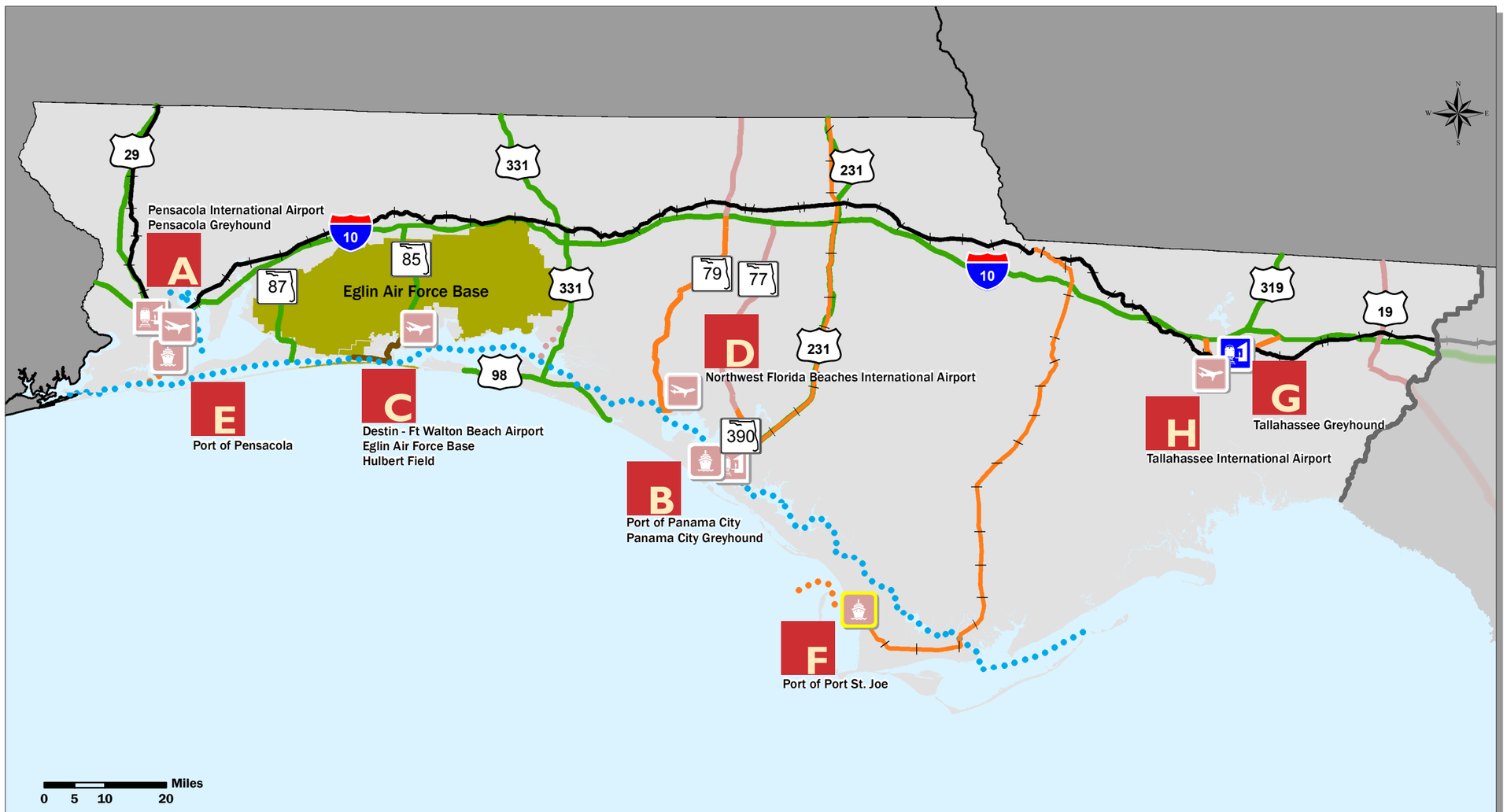

SIS *atlas*

Airports
- *Emerging SIS Airport*

Seaports
- *Emerging SIS Seaport*

Passenger Terminals
- *SIS Passenger Terminal*
- *Emerging SIS Passenger Terminal*

Highway
- *SIS Highway Corridor*
- *Emerging SIS Highway Corridor*
- *SIS Highway Connector*
- *Military Access Facility*

Rail
- *SIS Railway Corridor*
- *SIS Railway Connector*

Waterways
- *SIS Waterway*
- *Emerging SIS Waterway*
- *SIS Waterway Connector*

Connector Map
A

Facilities: Planned Add & Drop
- *Planned Add*
- *Planned Drop*

Florida Department of Transportation
Strategic Intermodal System

DISTRICT 3 *connectors*

A

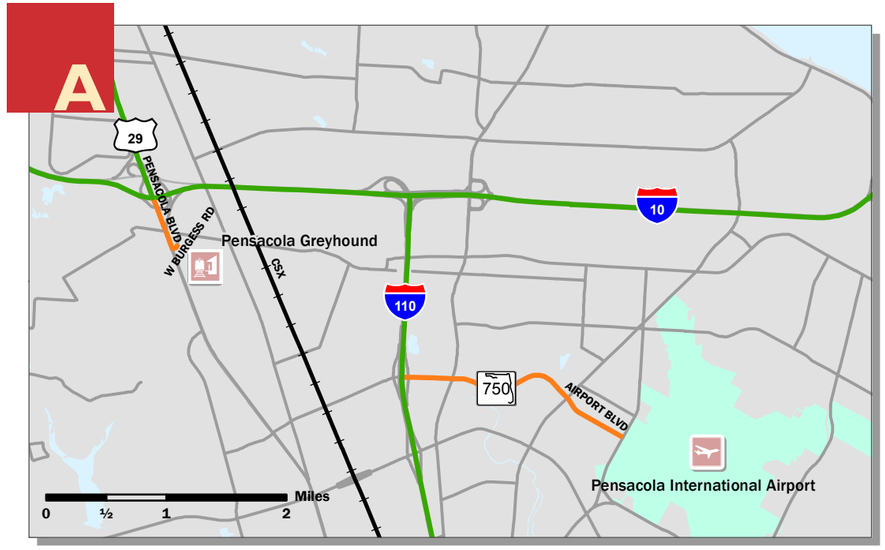

Pensacola International Airport | Pensacola Greyhound

B

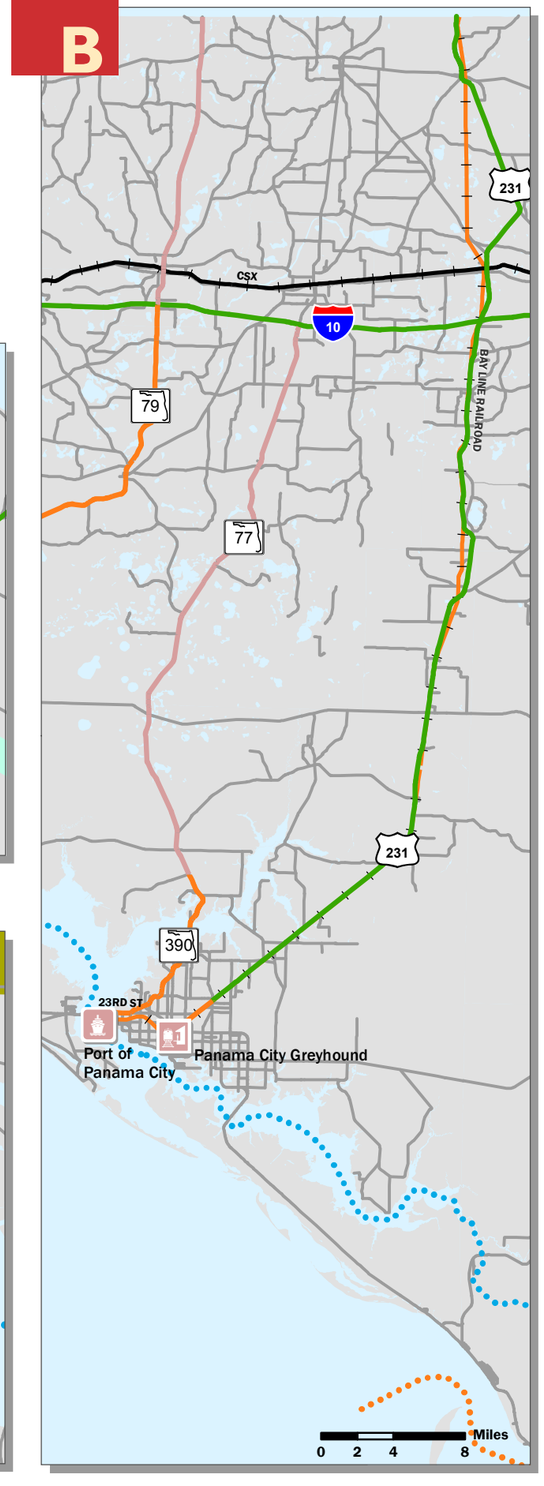

Port Panama City
Panama City Greyhound

C

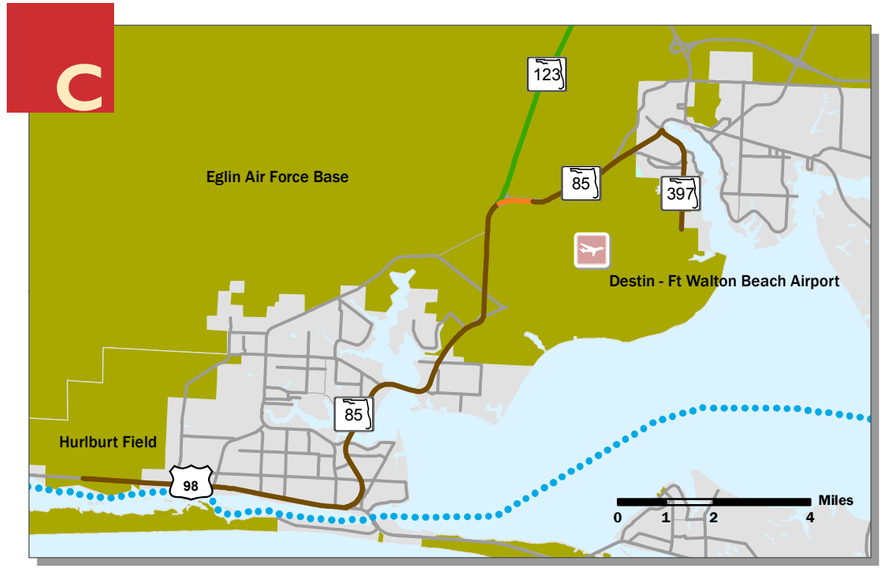

Destin - Ft Walton Beach Airport
Eglin Air Force Base | Hurlburt Field

D

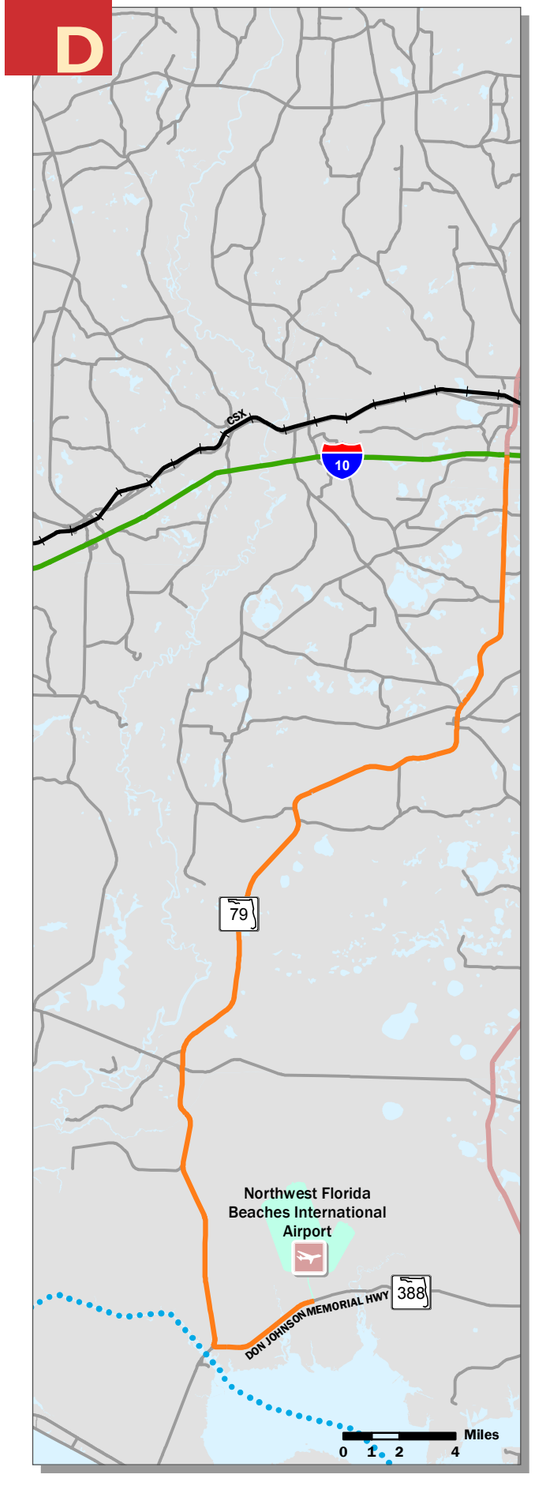

Northwest Florida Beaches International Airport

SIS *atlas*

Airports
- *Emerging SIS Airport*

Seaports
- *Emerging SIS Seaport*

Passenger Terminals
- *Emerging SIS Passenger Terminal*

Highway
- *SIS Highway Corridor*
- *Emerging SIS Highway Corridor*
- *SIS Highway Connector*
- *Military Access Facility*

Rail
- *SIS Railway Corridor*
- *SIS Railway Connector*

Waterways
- *SIS Waterway*
- *SIS Waterway Connector*

Facilities: Planned Add & Drop
- *Planned Add*
- *Planned Drop*

Florida Department of Transportation
Strategic Intermodal System

DISTRICT 3 *connectors*

E

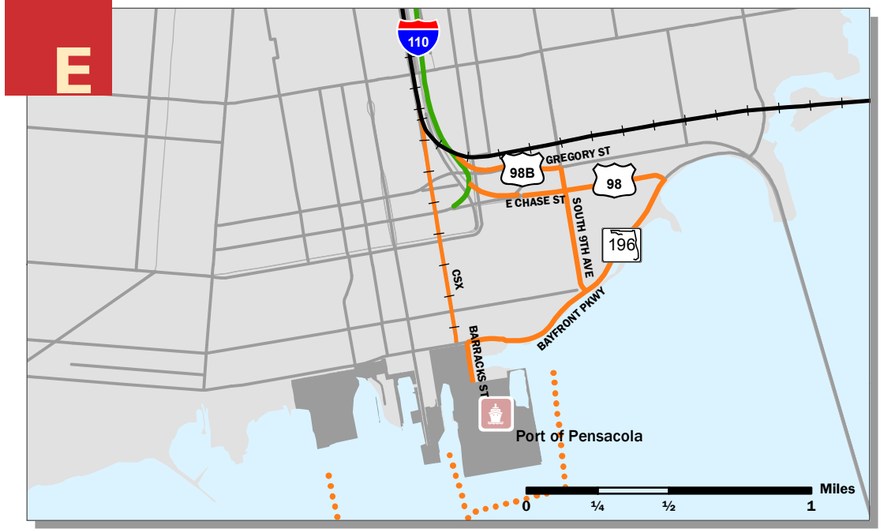

Port of Pensacola

G

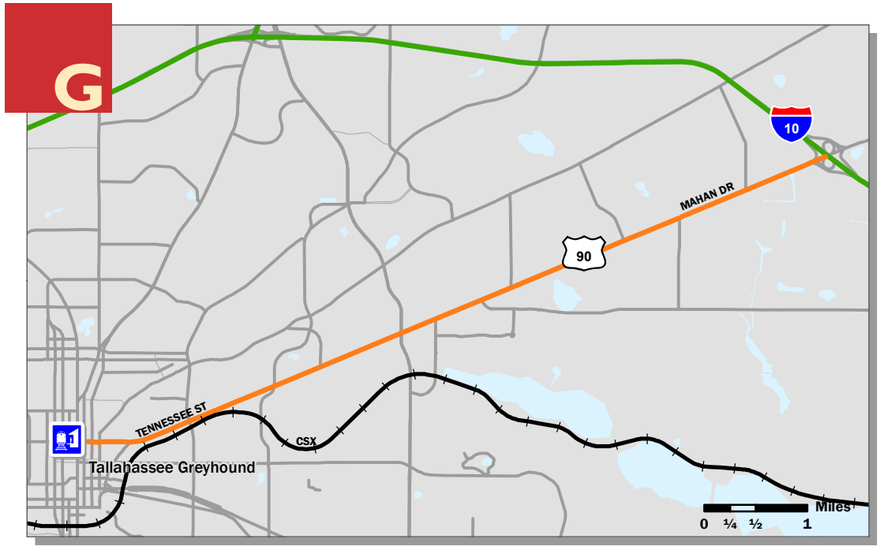

Tallahassee Greyhound

F

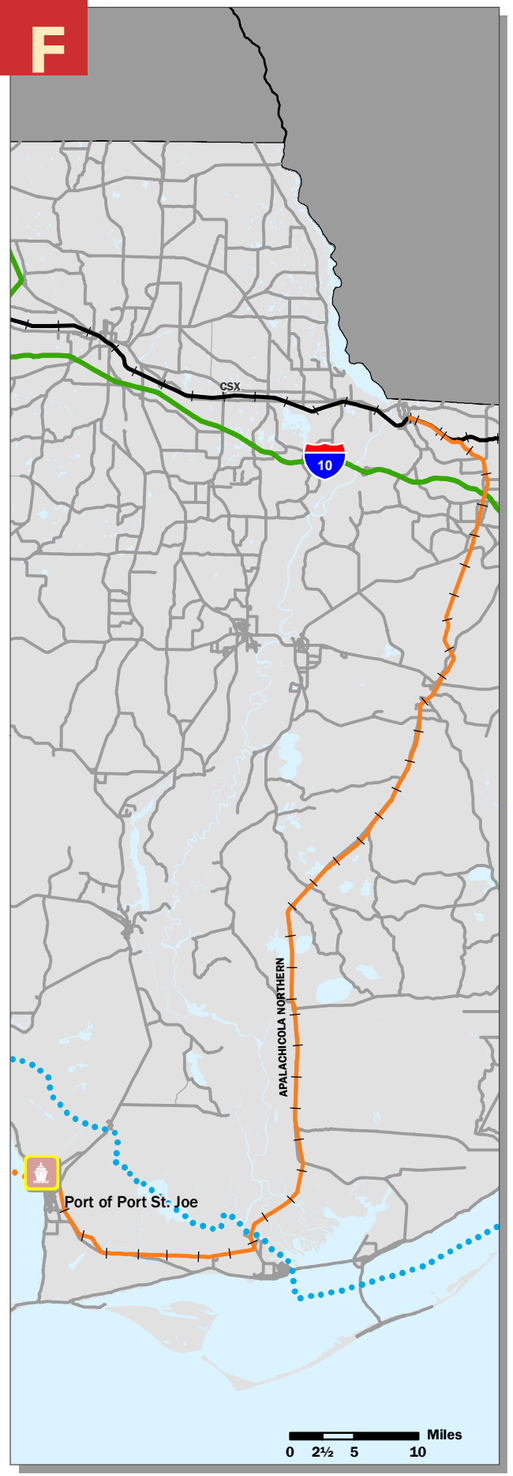

Port of Port St. Joe

H

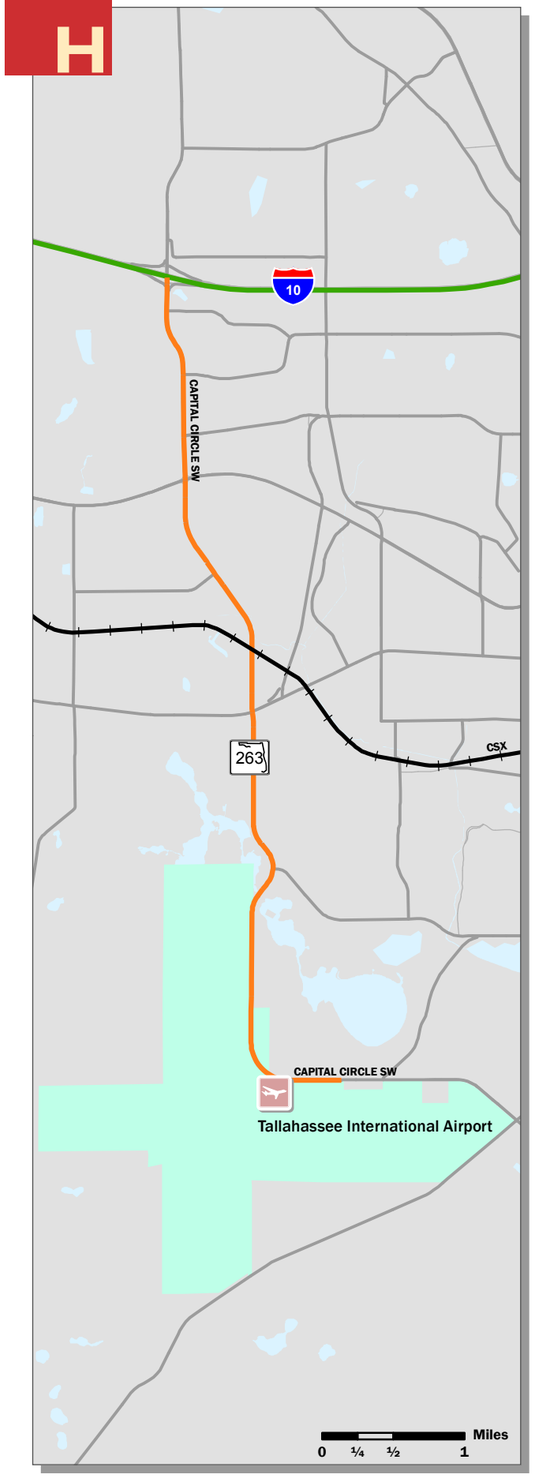

Tallahassee International Airport

SIS *atlas*

Airports

Emerging SIS Airport

Seaports

Emerging SIS Seaport

Passenger Terminals

SIS Passenger Terminal

Highway

SIS Highway Corridor

Emerging SIS Highway Corridor

SIS Highway Connector

Military Access Facility

Rail

SIS Railway Corridor

SIS Railway Connector

Waterways

SIS Waterway

SIS Waterway Connector

Facilities: Planned Add & Drop

Planned Add

Planned Drop

Florida Department of Transportation
Strategic Intermodal System

DISTRICT 4 *overview*

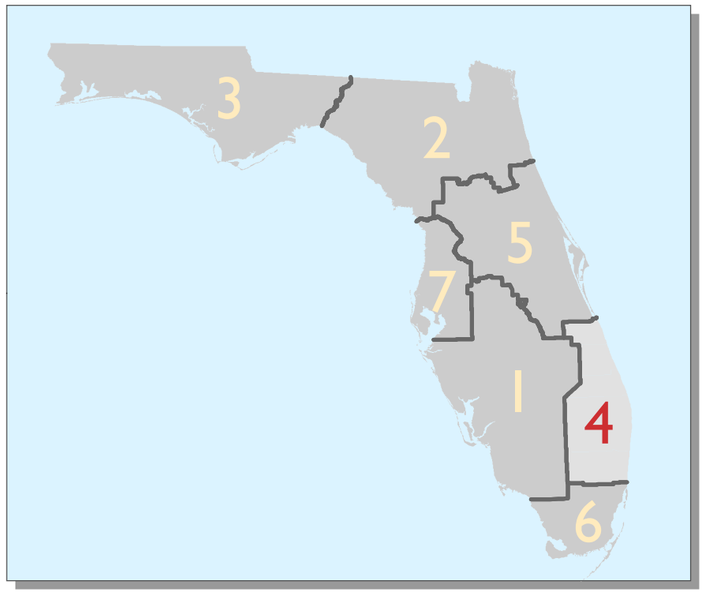

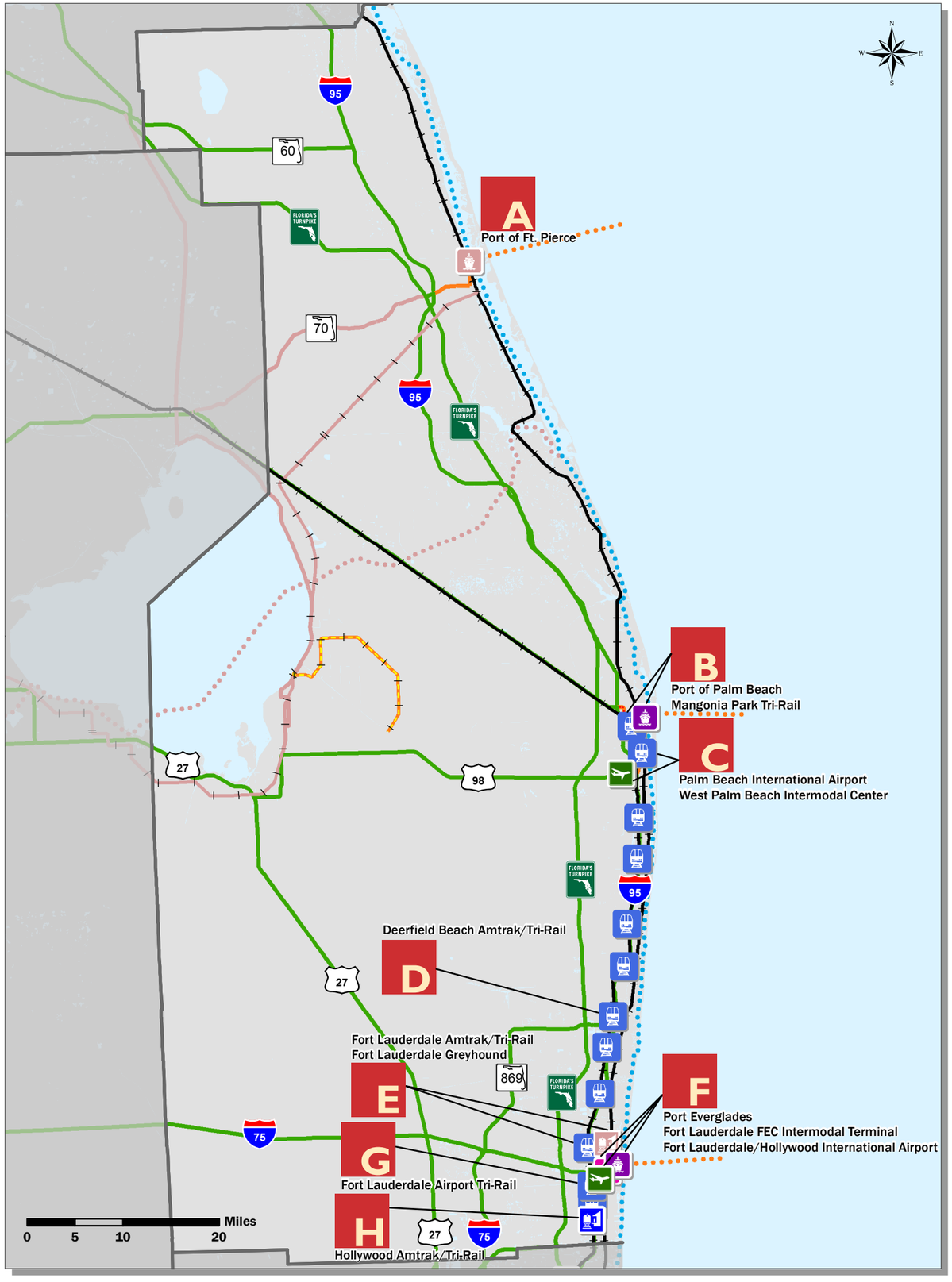

DESIGNATED SIS AND EMERGING SIS FACILITIES

Facility Type	Active and Planned Drop Facilities				Planned Add Facility
	Corridor / Hub		Connector or Reliever	Military Access Facility	
	SIS	Emerging SIS			
Airports	2	-	-	-	-
Seaports	2	1	-	-	-
Freight Terminals	1	-	-	-	-
Passenger Terminals	2	-	-	-	-
UFG Terminals	12	-	-	-	-
Rail Miles	240	76	1	-	22
Highway Miles (Centerline)	550	51	30	-	3
Highway Miles (Lane)	3009	130	123	-	9

SIS *atlas*

Airports
- *SIS Airport*

Seaports
- *SIS Seaport*
- *Emerging SIS Seaport*

Freight Rail Terminals
- *SIS Freight Rail Terminal*

Passenger Terminals
- *SIS Passenger Terminal*
- *Emerging SIS Passenger Terminal*

Urban Fixed Guideway Terminals
- *SIS Urban Fixed Guideway Terminal*

Highway
- *SIS Highway Corridor*
- *Emerging SIS Highway Corridor*
- *SIS Highway Connector*

Rail
- *SIS Railway Corridor*
- *Emerging SIS Railway Corridor*
- *SIS Railway Connector*

Waterways
- *SIS Waterway*
- *Emerging SIS Waterway*
- *SIS Waterway Connector*

Connector Map
- A

Facilities: Planned Add & Drop
- *Planned Add*
- *Planned Drop*

Florida Department of Transportation
Strategic Intermodal System

DISTRICT 4 *connectors*

A

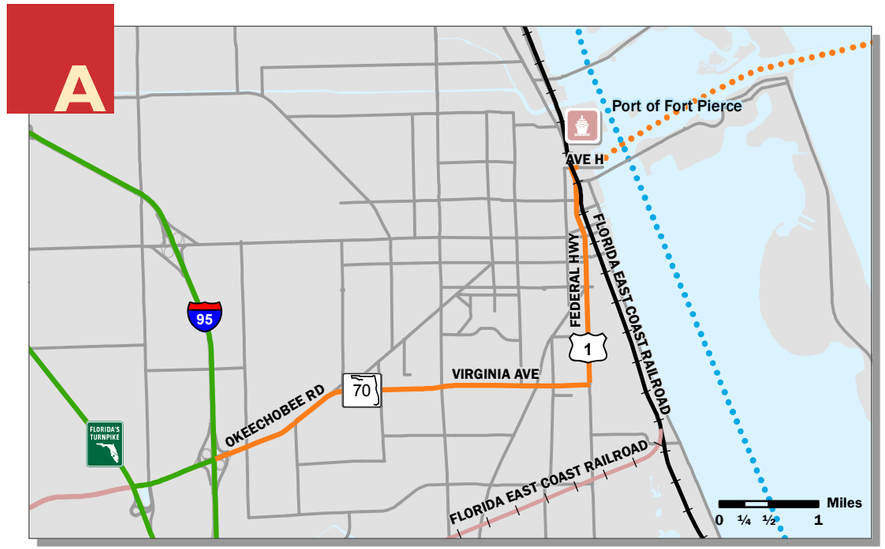

Port of Fort Pierce

B

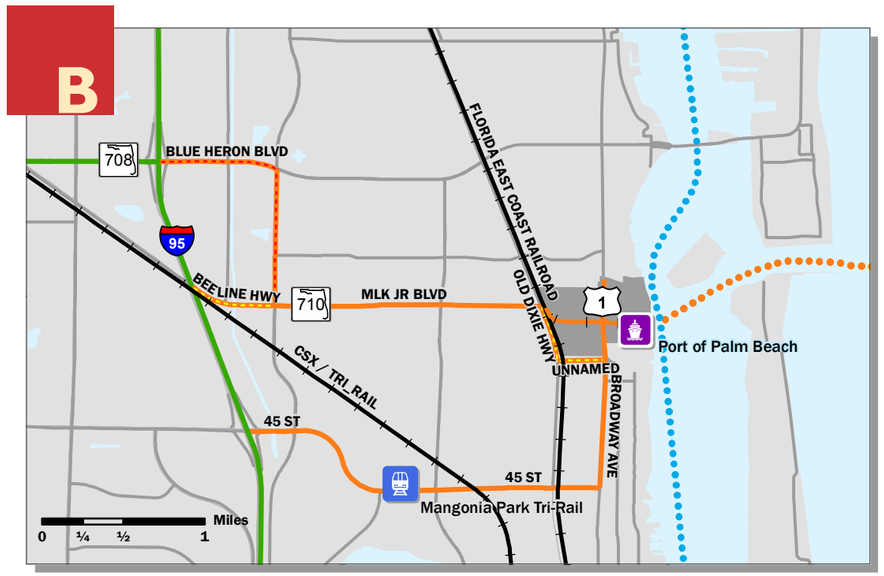

Port of Palm Beach | Mangonia Park Tri-Rail

C

Palm Beach International Airport | West Palm Beach Intermodal Center

D

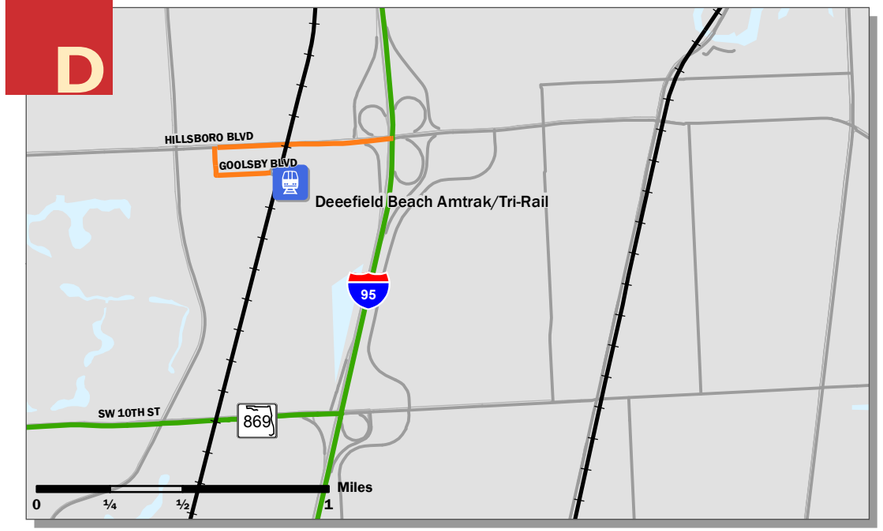

Deerfield Beach Amtrak and Tri-Rail

E

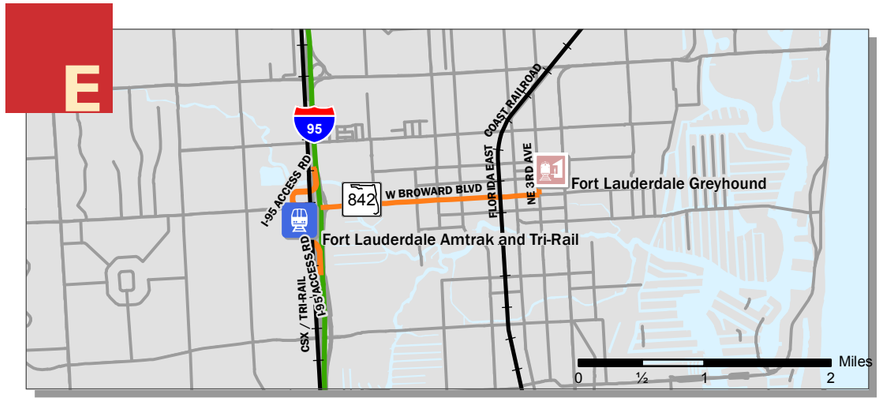

Fort Lauderdale Amtrak and Tri-Rail | Fort Lauderdale Greyhound

SIS *atlas*

Airports
- *SIS Airport*

Seaports
- *SIS Seaport*
- *Emerging SIS Seaport*

Passenger Terminals
- *Emerging SIS Passenger Terminal*

Urban Fixed Guideway Terminals
- *SIS Urban fixed GuidewayTerminal*

Highway
- *SIS Highway Corridor*
- *Emerging SIS Highway Corridor*
- *SIS Highway Connector*

Rail
- *SIS Railway Corridor*
- *Emerging SIS Railway Corridor*
- *SIS Railway Connector*

Waterways
- *SIS Waterway*
- *SIS Waterway Connector*

Facilities: Planned Add & Drop
- *Planned Add*
- *Planned Drop*

Florida Department of Transportation
Strategic Intermodal System

DISTRICT 4 *connectors*

F

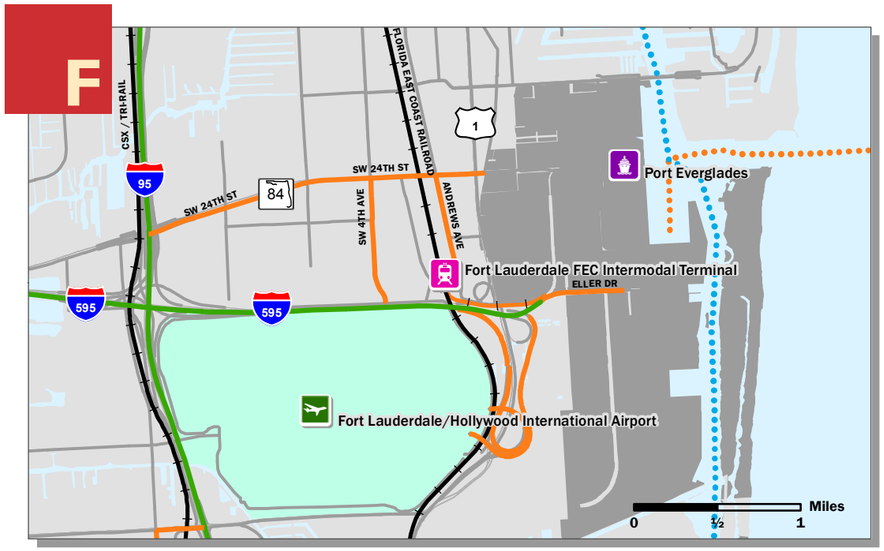

Port Everglades
Fort Lauderdale FEC Intermodal Terminal
Fort Lauderdale / Hollywood International Airport

G

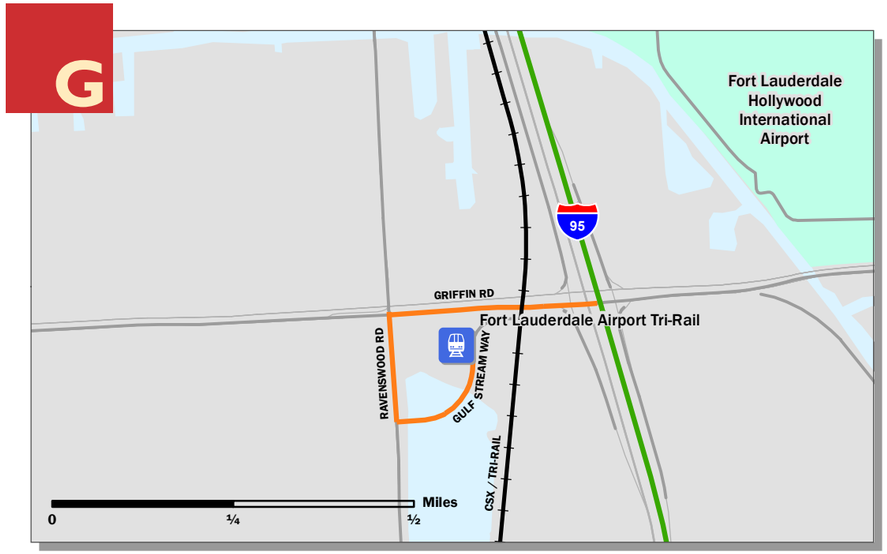

Fort Lauderdale Airport Tri-Rail

H

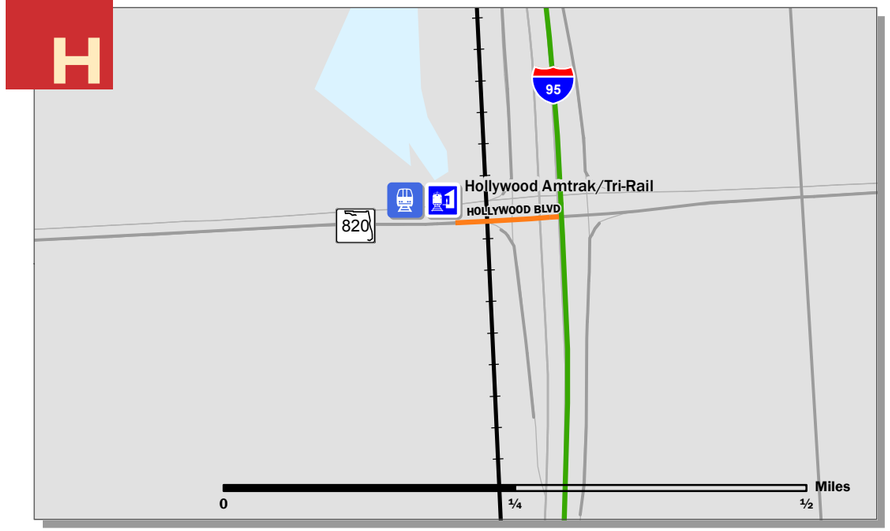

Hollywood Amtrak and Tri-Rail

SIS *atlas*

Airports
SIS Airport

Seaports
SIS Seaport

Freight Rail Terminals
SIS Freight Rail Terminal

Passenger Terminals
SIS Passenger Terminal

Urban Fixed Guideway Terminals
SIS Urban Fixed Guideway Terminal

Highway
SIS Highway Corridor
SIS Highway Connector

Rail
SIS Railway Corridor
SIS Railway Connector

Waterways
SIS Waterway
SIS Waterway Connector

Facilities: Planned Add & Drop
Planned Add
Planned Drop

Florida Department of Transportation
Strategic Intermodal System

DISTRICT 5 *overview*

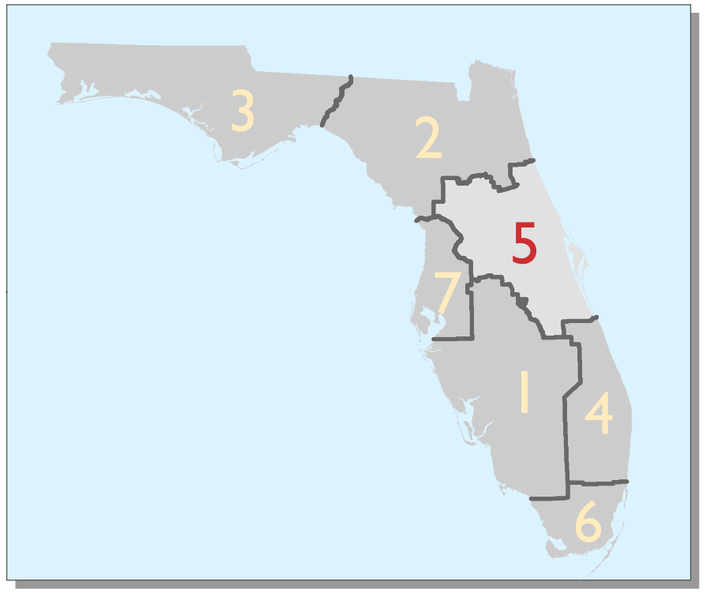

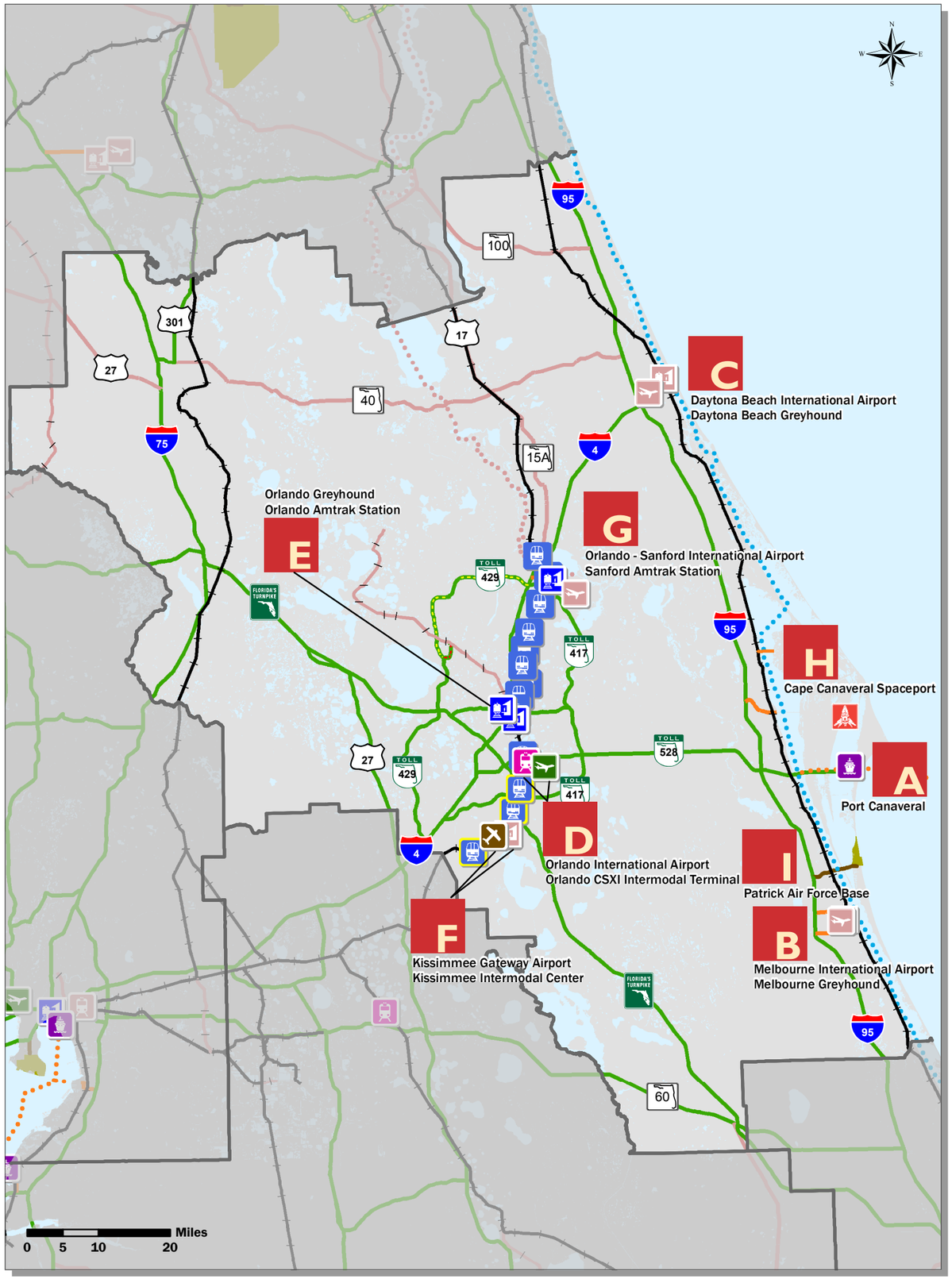

DESIGNATED SIS AND EMERGING SIS FACILITIES

Facility Type	Active and Planned Drop Facilities				Planned Add Facility
	Corridor / Hub		Connector or Reliever	Military Access Facility	
	SIS	Emerging SIS			
Airports	1	3	1	-	-
Spaceports	1	-	-	-	-
Seaports	1	-	-	-	-
Freight Terminals	-	1	-	-	-
Passenger Terminals	3	3	-	-	-
UFG Terminals	12	-	-	-	5
Rail Miles	301	54	5	-	6
Highway Miles (Centerline)	631	154	47	6	27
Highway Miles (Lane)	3089	420	201	26	20

SIS *atlas*

Airports & Spaceports

- *SIS Airport*
- *Emerging SIS Airport*
- *SIS General Aviation Reliever Airport*
- *SIS Spaceport*

Seaports

- *SIS Seaport*

Freight Rail Terminals

- *Emerging SIS Freight Rail Terminal*

Passenger Terminals

- *SIS Passenger Terminal*
- *Emerging SIS Passenger Terminal*

Urban Fixed Guideway Terminals

- *SIS Urban Fixed Guideway Terminal*

Highway

- *SIS Highway Corridor*
- *Emerging SIS Highway Corridor*
- *SIS Highway Connector*
- *Military Access Facility*

Rail

- *SIS Railway Corridor*
- *Emerging SIS Railway Corridor*
- *SIS Railway Connector*

Waterways

- *SIS Waterway*
- *Emerging SIS Waterway*
- *SIS Waterway Connector*

Connector Map

A

Facilities: Planned Add & Drop

- *Planned Add*
- *Planned Drop*

Florida Department of Transportation
Strategic Intermodal System

DISTRICT 5 *connectors*

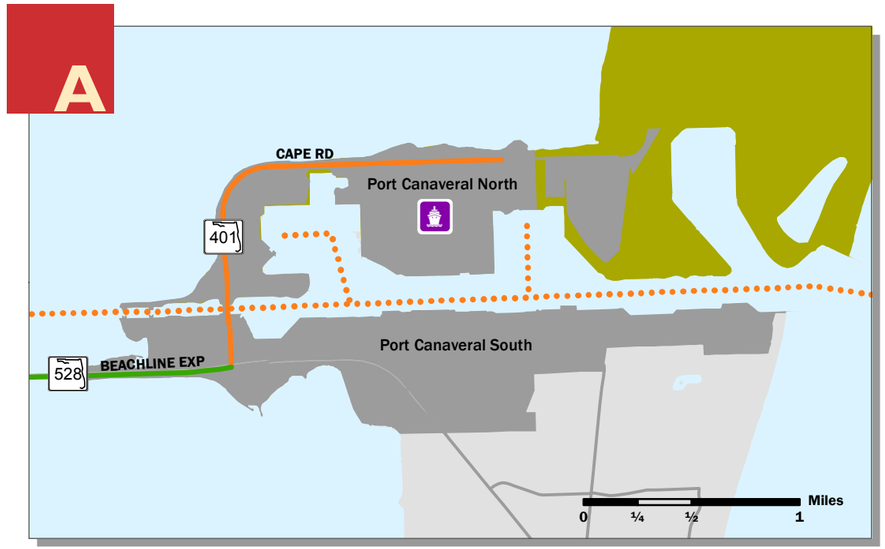

Port Canaveral

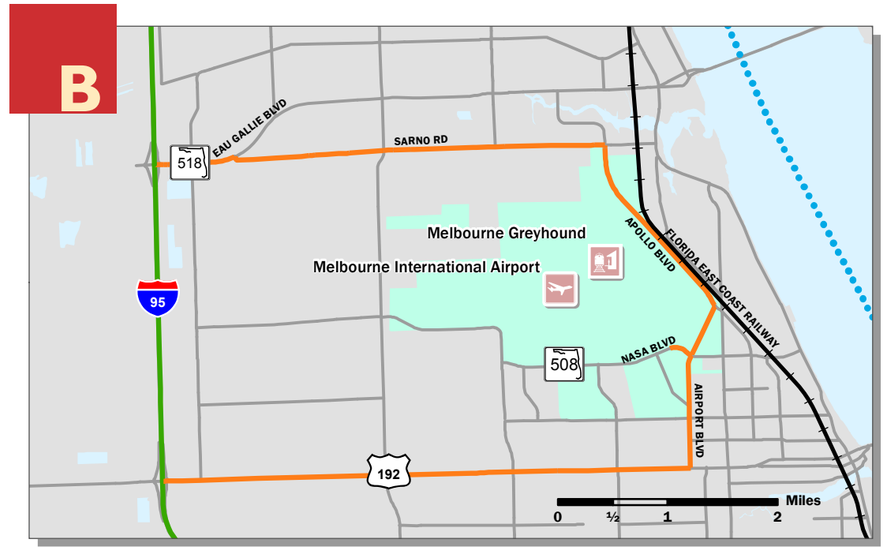

Melbourne International Airport | Melbourne Greyhound

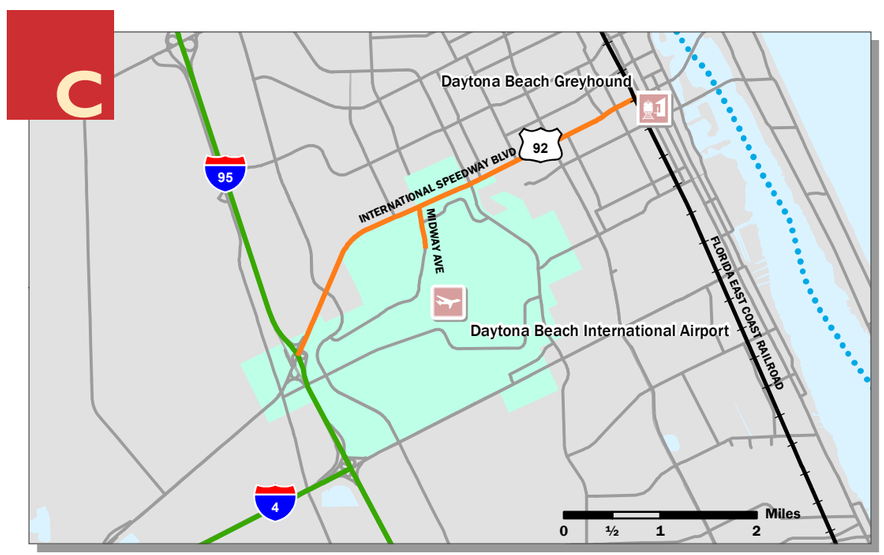

Daytona Beach International Airport | Daytona Beach Greyhound

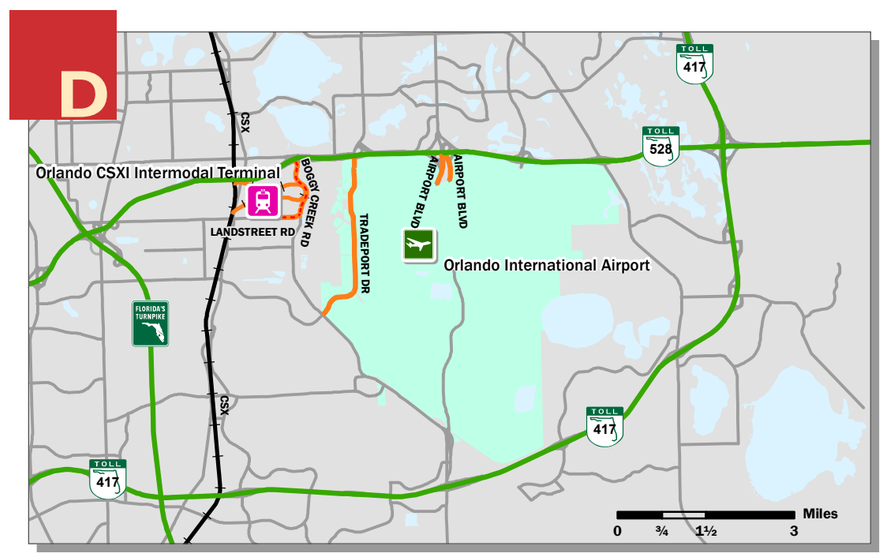

Orlando International Airport | Orlando CSXI Intermodal Terminal

SIS *atlas*

Airports

- *SIS Airport*
- *Emerging SIS Airport*

Seaports

- *SIS Seaport*

Freight Rail Terminals

- *Emerging SIS Freight Rail Terminal*

Passenger Terminals

- *Emerging SIS Passenger Terminal*

Highway

- *SIS Highway Corridor*
- *SIS Highway Connector*

Rail

- *SIS Railway Corridor*
- *SIS Railway Connector*

Waterways

- *SIS Waterway*
- *SIS Waterway Connector*

Facilities: Planned Add & Drop

- *Planned Add*
- *Planned Drop*

Florida Department of Transportation
Strategic Intermodal System

DISTRICT 5 *connectors*

I

Patrick Air Force Base

E

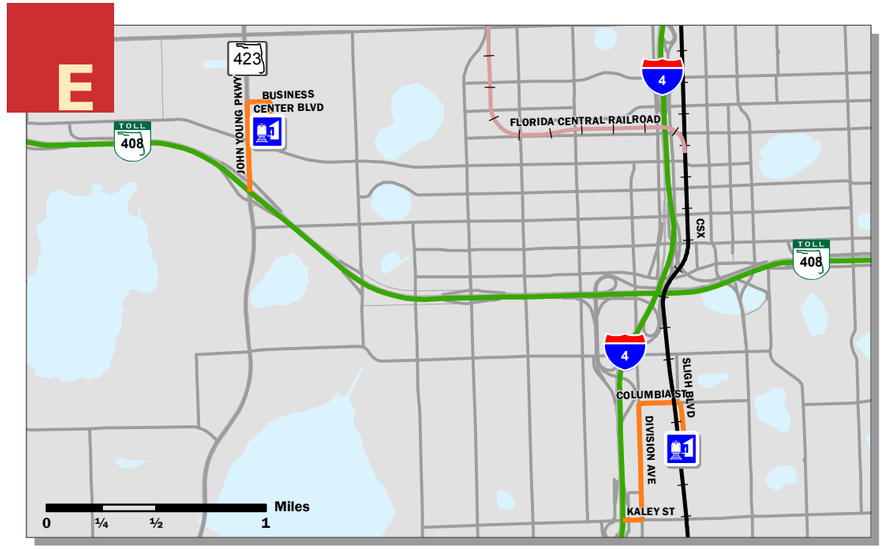

Orlando Greyhound | Orlando Amtrak Station

F

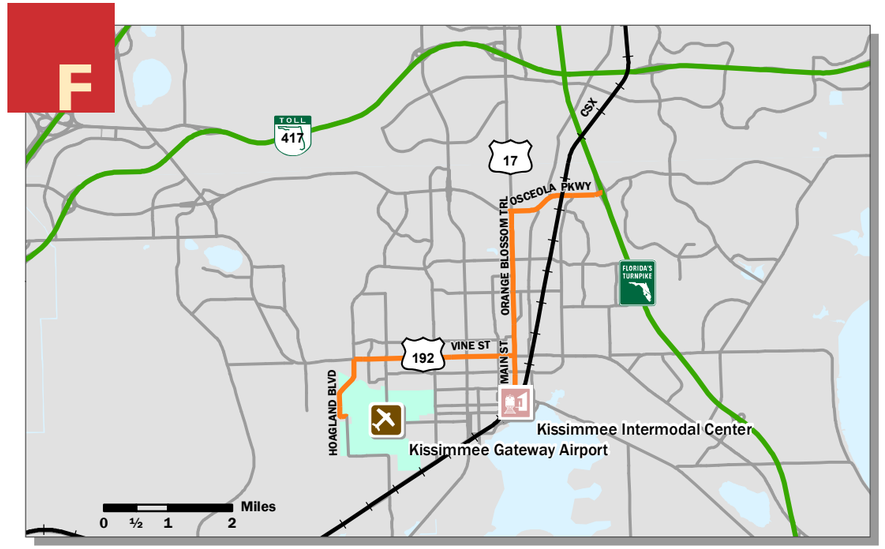

Kissimmee Gateway Airport | Kissimmee Intermodal Center

G

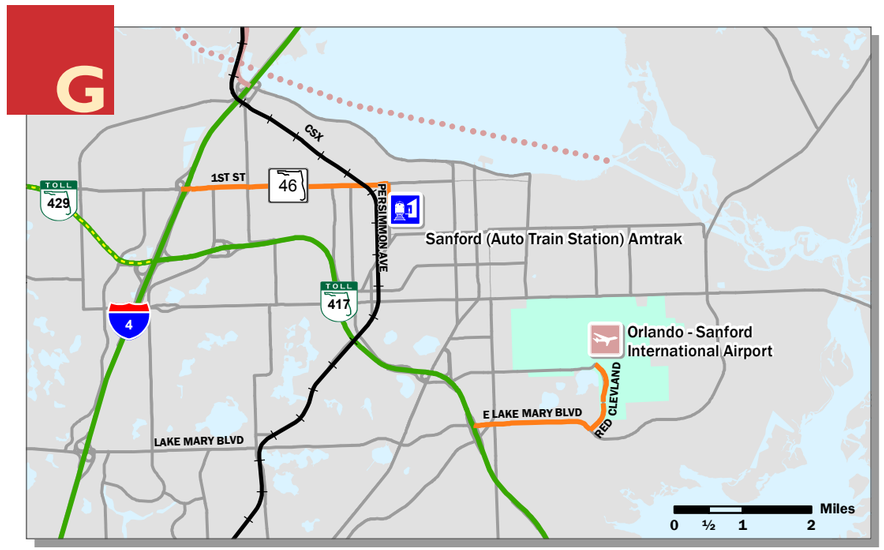

Orlando - Sanford International Airport | Sanford Amtrak Station

H

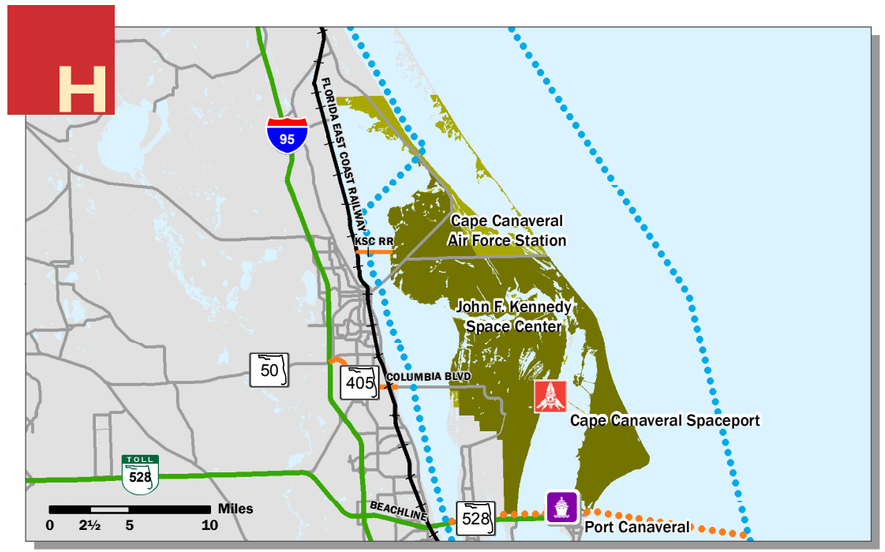

Cape Canaveral Spaceport

SIS *atlas*

Airports & Spaceports

- *Emerging SIS Airport*
- *SIS General Aviation Reliever Airport*
- *SIS Spaceport*

Seaports

- *SIS Seaport*

Passenger Terminals

- *SIS Passenger Terminal*
- *Emerging SIS Passenger Terminal*

Highway

- *SIS Highway Corridor*
- *Emerging SIS Highway Corridor*
- *SIS Highway Connector*
- *SIS Military Access Facility*

Rail

- *SIS Railway Corridor*
- *Emerging SIS Railway Corridor*
- *SIS Railway Connector*

Waterways

- *SIS Waterway*
- *Emerging SIS Waterway*
- *SIS Waterway Connector*

Facilities: Planned Add & Drop

- *Planned Add*
- *Planned Drop*

Florida Department of Transportation
Strategic Intermodal Systems Office

DISTRICT 6 *overview*

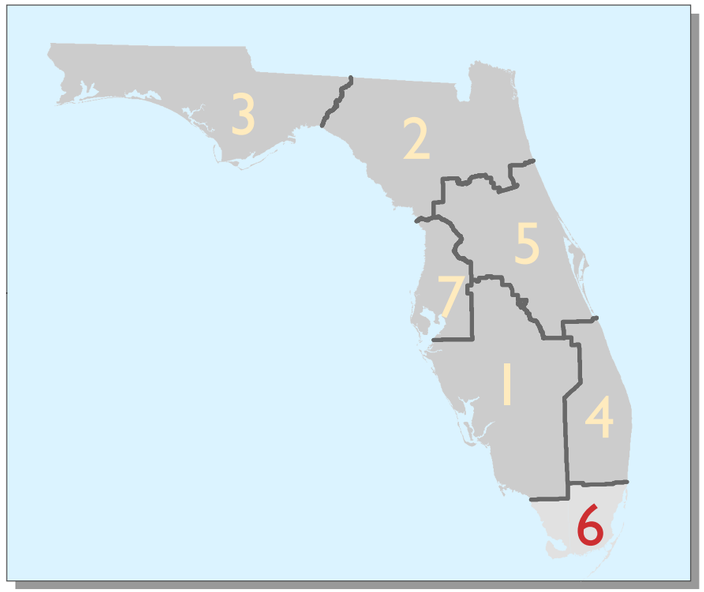

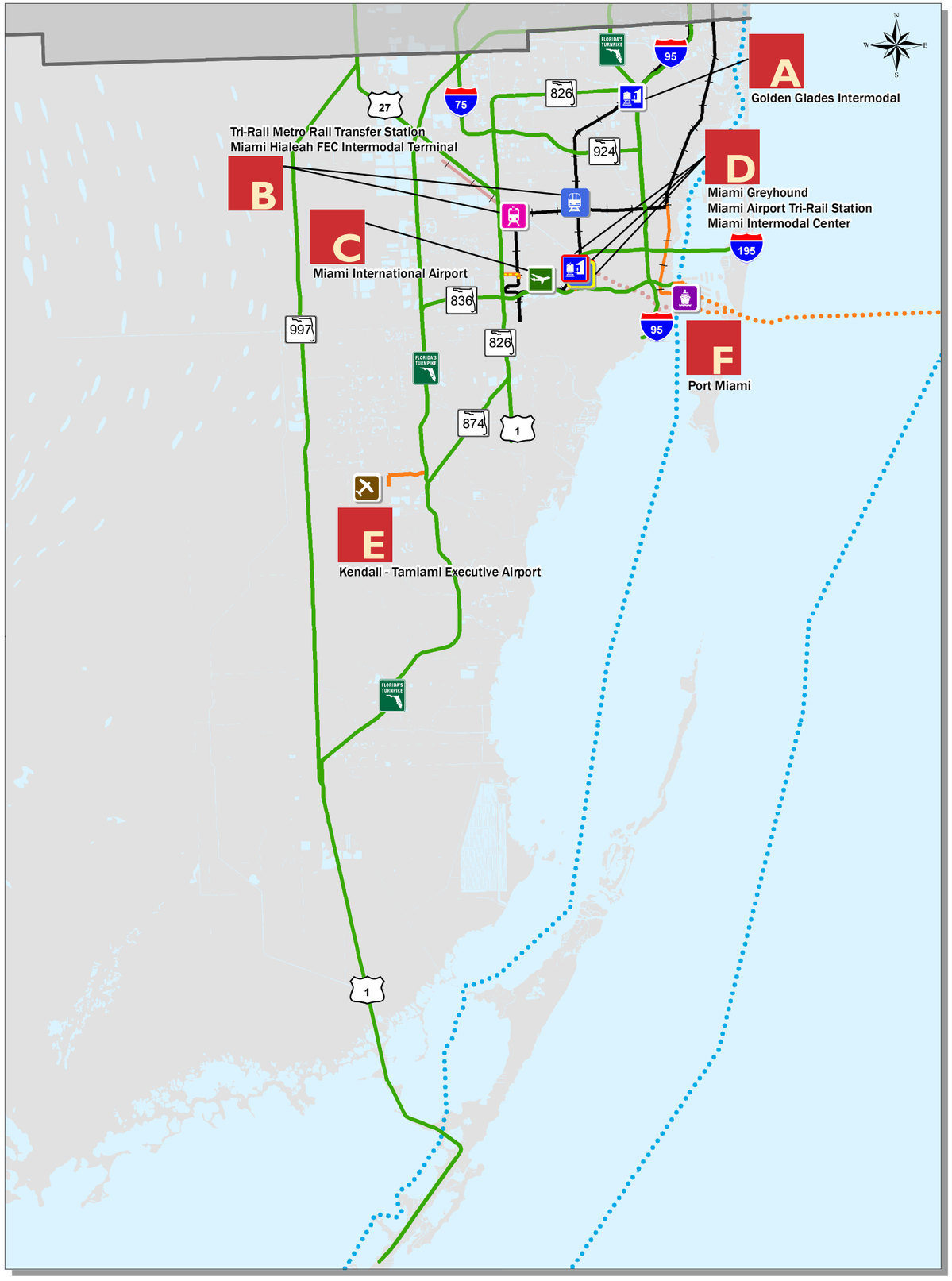

DESIGNATED SIS AND EMERGING SIS FACILITIES

Facility Type	Active and Planned Drop Facilities				Planned Add Facilities
	Corridor | Hub		Connector or Reliever	Military Access Facility	
	SIS	Emerging SIS			
Airports	1	-	1	-	-
Spaceports	-	-	-	-	-
Seaports	1	-	-	-	-
Freight Terminals	1			-	
UFG/Passenger Terminals	3	-	-	-	1
Rail Miles	47	5	6	-	-
Highway Miles (Centerline)	202	0	9	-	1
Highway Miles (Lane)	1104	0	30	-	2

SIS *atlas*

Airports
- *SIS Airport*
- *SIS General Aviation Reliever Airport*

Seaports
- *SIS Seaport*

Freight Rail Terminals
- *SIS Freight Rail Terminal*

Passenger Terminals
- *SIS Passenger Terminal*

Urban Fixed Guideway
- *SIS Passenger Terminal*

Highway
- *SIS Highway Corridor*
- *SIS Highway Connector*

Rail
- *SIS Railway Corridor*
- *Emerging SIS Railway Corridor*
- *SIS Railway Connector*

Waterways
- *SIS Waterway*
- *Emerging SIS Waterway*
- *SIS Waterway Connector*

Connector Map
A

Facilities: Planned Add & Drop
- *Planned Add*
- *Planned Drop*

Florida Department of Transportation
Strategic Intermodal Systems Office

DISTRICT 6 *connectors*

A

Golden Glades Intermodal

B

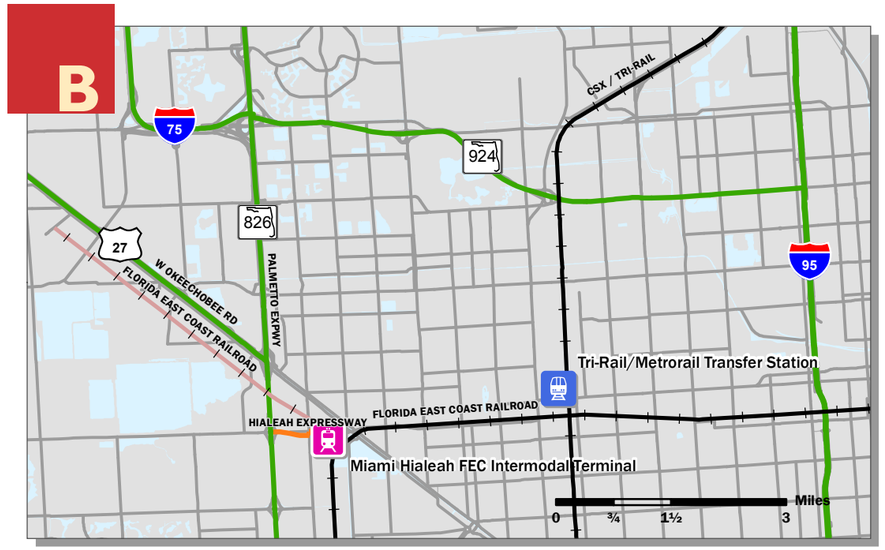

Tri-Rail Metro Rail Transfer Station
Miami Hialeah FEC Intermodal Terminal

C

Miami International Airport

D

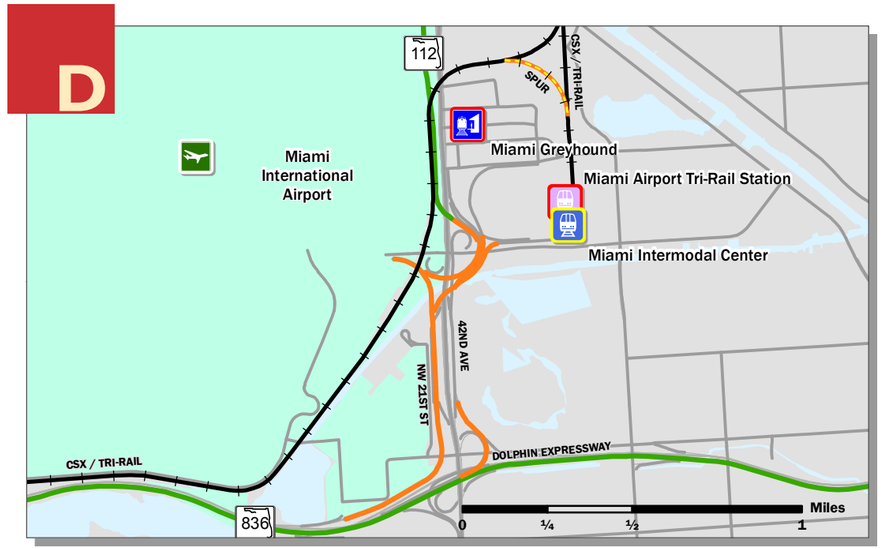

Miami Greyhound
Miami Airport Tri-Rail Station | Miami Intermodal Center

SIS *atlas*

Airports

SIS Airport

Freight Rail Terminals

SIS Freight Rail Terminal

Passenger Terminals

SIS Passenger Terminal

Urban Fixed Guideway

SIS Passenger Terminal

Highway

SIS Highway Corridor

SIS Highway Connector

Rail

SIS Railway Corridor

Emerging SIS Railway Corridor

SIS Railway Connector

Facilities: Planned Add & Drop

Planned Add

Planned Drop

Florida Department of Transportation
Strategic Intermodal Systems Office

DISTRICT 6 *connectors*

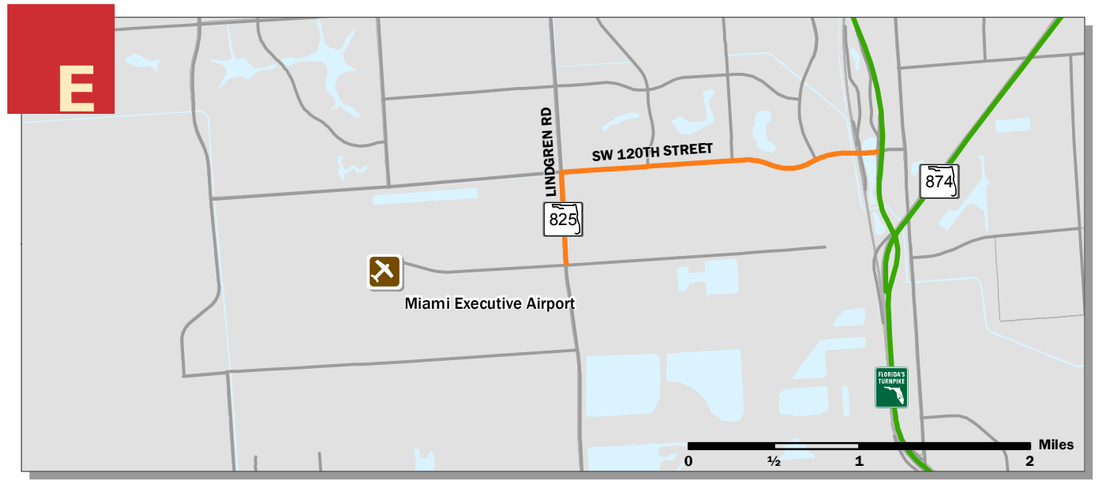

Miami Executive Airport

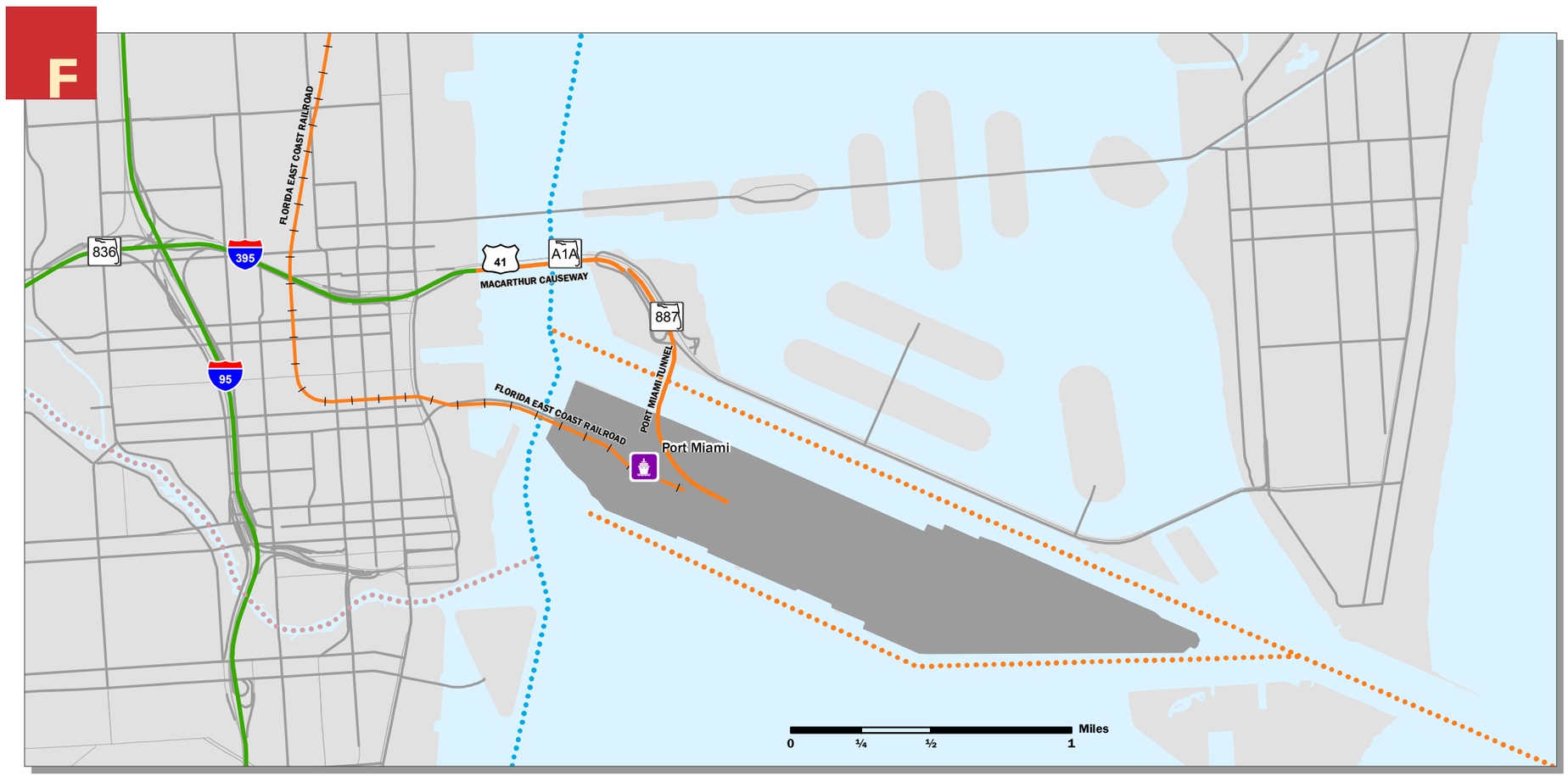

PortMiami

SIS *atlas*

Airports

- SIS General Aviation Reliever Airport

Seaports

- SIS Seaport

Highway

- SIS Highway Corridor
- SIS Highway Connector

Rail

- SIS Railway Connector

Waterways

- SIS Waterway
- Emerging SIS Waterway
- SIS Waterway Connector

Facilities: Planned Add & Drop

- Planned Add
- Planned Drop

Florida Department of Transportation
Strategic Intermodal System

DISTRICT 7 *overview*

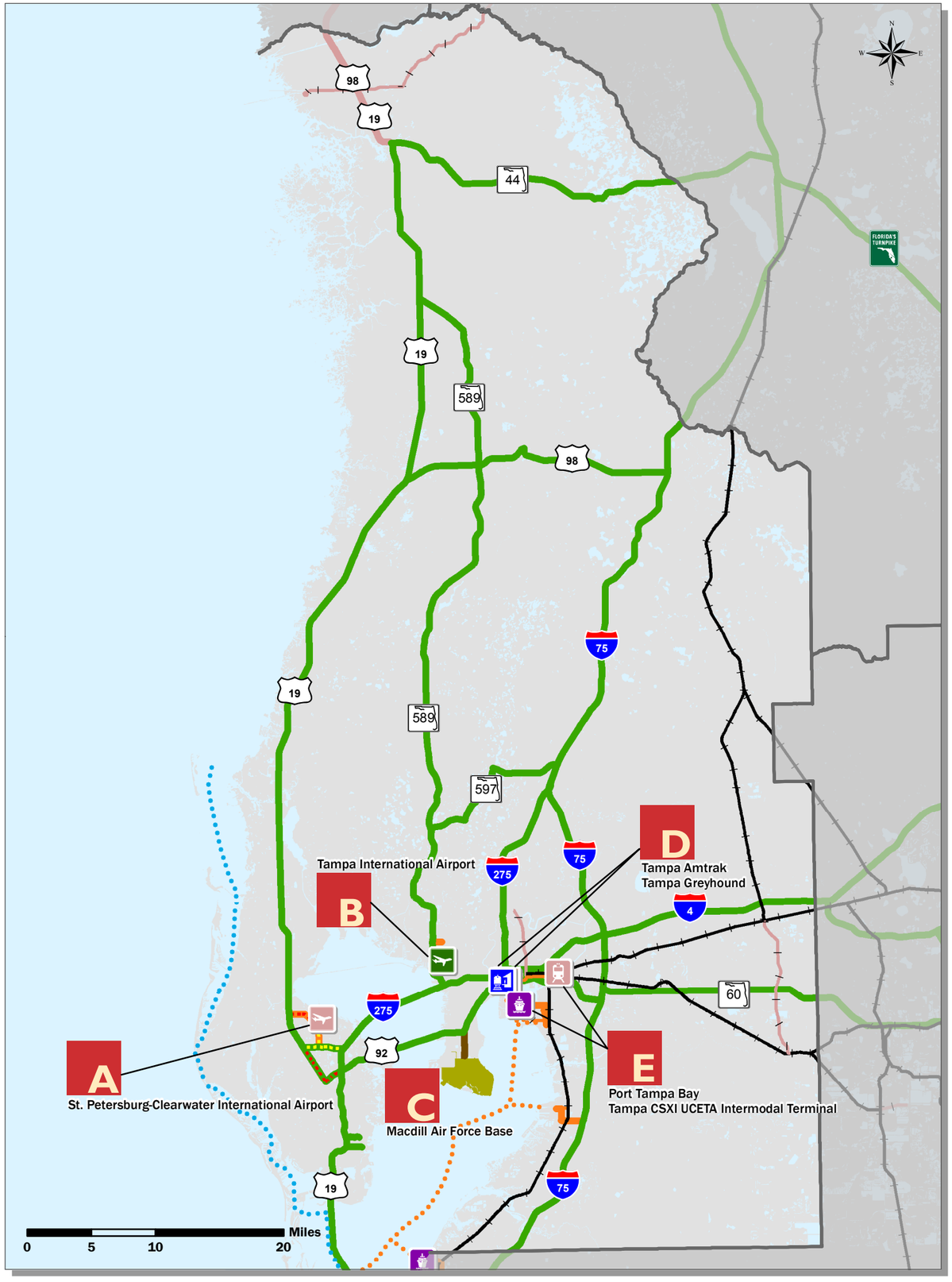

DESIGNATED SIS AND EMERGING SIS FACILITIES

Facility Type	Active and Planned Drop Facilities				Planned Add Facility
	Corridor / Hub		Connector or Reliever	Military Access Facility	
	SIS	Emerging SIS			
Airports	1	1	-	-	-
Seaports	1	-	-	-	-
Freight Terminals	-	1	-	-	-
Passenger Terminals	1	1	-	-	-
Rail Miles	122	34	7	-	-
Highway Miles (Centerline)	393	10	18	2	5
Highway Miles (Lane)	1997	42	71	9	15

SIS *atlas*

Airports
- *SIS Airport*
- *Emerging SIS Airport*

Seaports
- *SIS Seaport*

Freight Rail Terminals
- *Emerging SIS Freight Rail Terminal*

Passenger Terminals
- *SIS Passenger Terminal*
- *Emerging SIS Passenger Terminal*

Highway
- *SIS Highway Corridor*
- *Emerging SIS Highway Corridor*
- *SIS Highway Connector*
- *Military Access Facility*

Rail
- *SIS Railway Corridor*
- *Emerging SIS Railway Corridor*
- *SIS Railway Connector*

Waterways
- *SIS Waterway*
- *SIS Waterway Connector*

Connector Map
A

Facilities: Planned Add & Drop
- *Planned Add*
- *Planned Drop*

Florida Department of Transportation
Strategic Intermodal System

DISTRICT 7 *connectors*

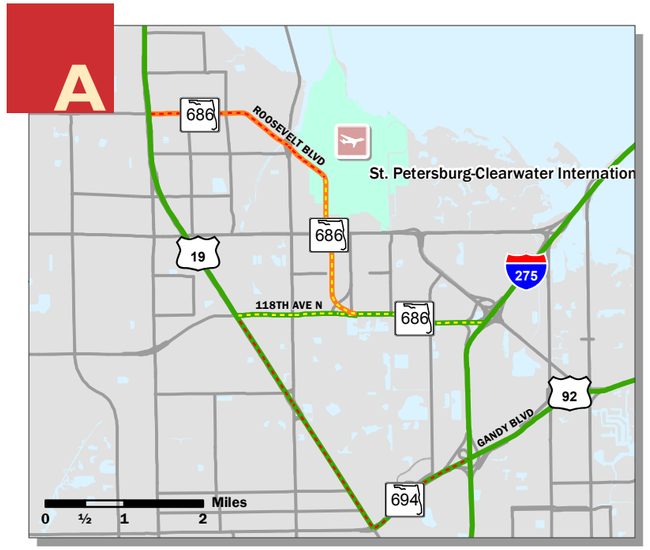

St. Petersburg - Clearwater International Airport

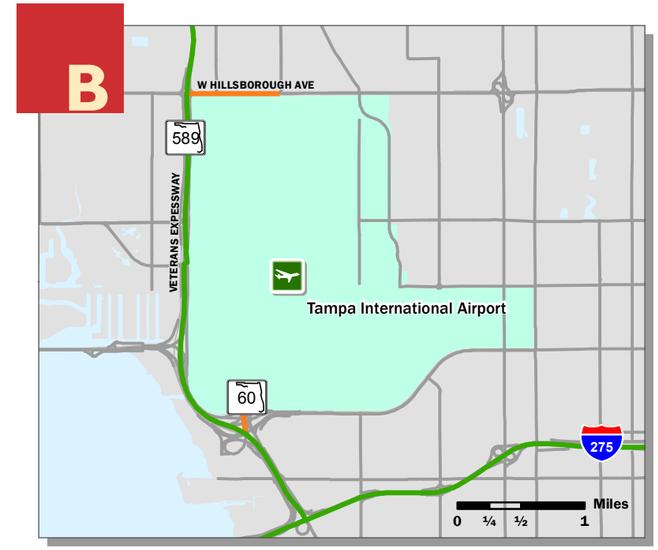

Tampa International Airport

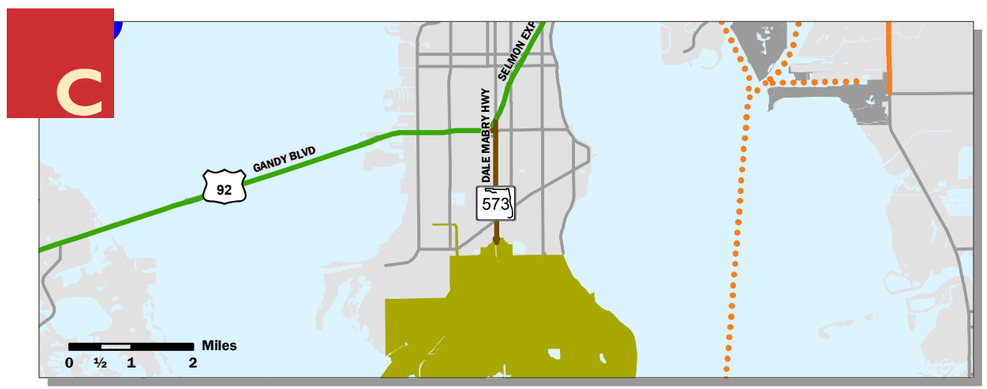

MacDill Air Force Base

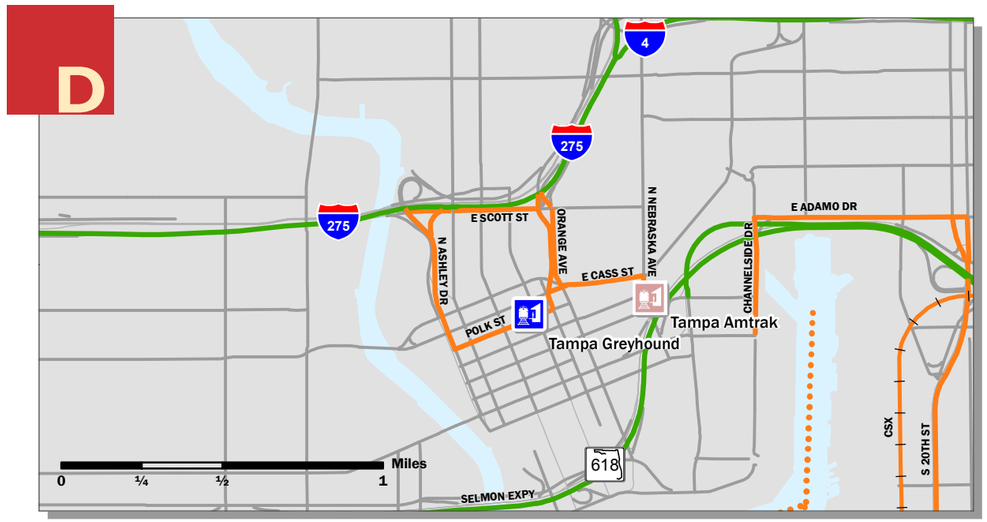

Tampa Greyhound | Tampa Amtrak

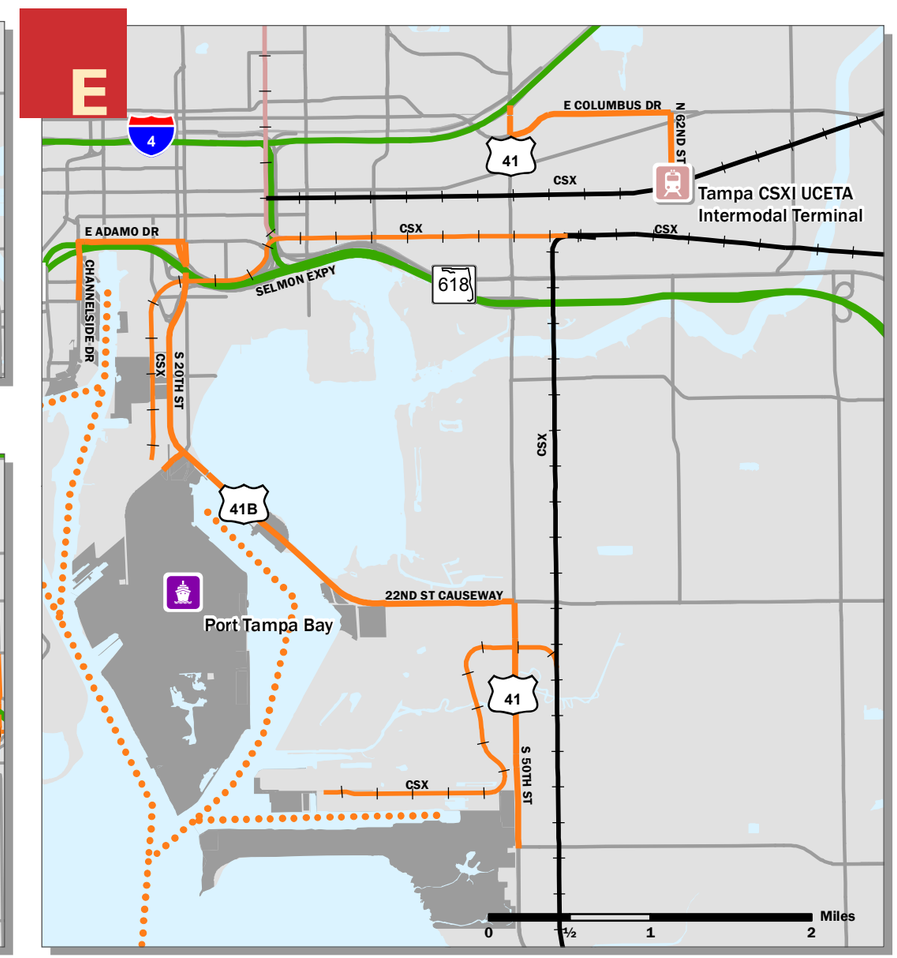

Port Tampa Bay | Tampa CSXI UCETA Intermodal Terminal

SIS *atlas*

Airports

- *SIS Airport*
- *Emerging SIS Airport*

Seaports

- *SIS Seaport*

Freight Rail Terminals

- *Emerging SIS Freight Rail Terminal*

Passenger Terminals

- *SIS Passenger Terminal*
- *Emerging SIS Passenger Terminal*

Highway

- *SIS Highway Corridor*
- *Emerging SIS Highway Corridor*
- *SIS Highway Connector*
- *Military Access Facility*

Rail

- *SIS Railway Corridor*
- *Emerging SIS Railway Corridor*
- *SIS Railway Connector*

Waterways

- *SIS Waterway*
- *SIS Waterway Connector*

Facilities: Planned Add & Drop

- *Planned Add*
- *Planned Drop*

Florida Department of Transportation
Strategic Intermodal System

MAF & HIGHWAY CONNECTORS
Route Descriptions

SIS *atlas*

DISTRICT 1

COUNTY	HUB SERVED	CONNECTOR DESCRIPTION
LEE	Lee Tran Intermodal Center	I-75 to SR 82/Martin Luther King Boulevard to Jackson Street to entrance, exit to Hendry Street to SR 82 to I-7
LEE	Southwest Florida International Airport	I-75 to terminal
MANATEE	Port Manatee	I-275 to US 41 to Piney Point Road to entrance
POLK	Central Florida Intermodal Logistic Center	SR 80 to Logistics Parkway to Intermodal Drive to entrance
POLK	Winter Haven Intermodal Freight Terminal	SR 80 to Logistics Parkway to Intermodal Drive to entrance
SARASOTA	Sarasota/Bradenton International Airport	I-75 to University Parkway to Airport Circle entrance

DISTRICT 2

COUNTY	HUB SERVED	CONNECTOR DESCRIPTION
ALACHUA	Gainesville Greyhound	SR 24/Waldo Road to SR 120/NE 23rd Avenue to entrance
ALACHUA	Gainesville Regional Airport	I-75 to SR 222/39th Avenue to entrance
CLAY	Camp Blanding	US 301 to Lake St/CR 225 to SR 16 to entrance
DUVAL	Cecil Spaceport (Planned Add)	SR 23/Outer Beltway to New World Avenue to 6th Street to entrance
DUVAL	Jacksonville Amtrak Station (Planned Drop)	I-95 to New Kings Road and Martin Luther King Jr Parkway to Clifford Lane to entrance
DUVAL	Jacksonville CSX Intermodal Terminal	I-295 to Pritchard Road to Sportsman Club Road to entrance
DUVAL	Jacksonville FEC Intermodal Terminal	I-95 to J Turner Butler Boulevard to US 1 to entrance
DUVAL	Jacksonville Greyhound (Planned Drop)	I-95 to Forsyth Street to Pearl Street to Bay Street entrance, exit to Forsyth Street to Pearl Street to Bay Street to Broad Street to Adams Street to I-95
DUVAL	Jacksonville International Airport	I-295 to Duval Road to South International Airport Boulevard to Air Cargo Access Road to cargo entrance
DUVAL	Jacksonville International Airport	I-95 to SR 102/Airport Road to passenger entrance
DUVAL	Jacksonville Multimodal Terminal Center (Planned Add)	I-95 to Forsyth Street to Lee Street to entrance, exit to Lee Street to Adams Street to I-95
DUVAL	Jacksonville Northfolk Southern Intermodal Terminal	I-295 to Pritchard Road to Old Kings Road to SR 111/Edgewood Avenue to Edgewood Drive to entrance
DUVAL	Naval Air Station Jacksonville	I-295 to US 17/Roosevelt Ave to entrance
DUVAL	Naval Station Mayport	I-295 to US 90A/Atlantic Blvd to A1A to entrance
DUVAL	Port of Jacksonville Blount Island	I-295 to SR 105/Heckscher Drive to Dave Rawls Boulevard/Blount Island Road to entrance
DUVAL	Port of Jacksonville Dames Point	I-295 to SR 105/Heckscher Drive to New Berlin Road to Port of Jacksonville
DUVAL	Port of Jacksonville Dames Point Cruise Ship Terminal	II-295 to SR 105/Heckscher Drive to August Drive to entrance
DUVAL	Port of Jacksonville Dames Point Cruise Ship Terminal	I-95 to SR 105/Hecksher Drive to August Drive to entrance
DUVAL	Port of Jacksonville Talleyrand	I-95 to US 1/MLK Jr. Parkway to Phoenix Avenue to 21st Street to North Talleyrand Avenue to 11th Street entrance
NASSAU	Port of Fernandina	I-95 to SR A1A to 8th Street to Dade Street to Front Street to entrance

DISTRICT 3

COUNTY	HUB SERVED	CONNECTOR DESCRIPTION
BAY	Northwest Florida Beaches International Airport	I-10 to SR 79 to CR 388 to entrance
BAY	Panama City Greyhound	US 231 to Harrison Avenue to entrance
BAY	Port Panama City	SR 77 to SR 390 to SR 368/23rd Street to US 98 to entrance
ESCAMBIA	Pensacola Greyhound	I-10 to Pensacola Boulevard to West Burgess Road to entrance
ESCAMBIA	Pensacola International Airport	I-110 to Airport Boulevard to entrance
ESCAMBIA	Port of Pensacola	I-110 to Chase Street to Bayfront Parkway to Barracks Street entrance, exit from Barracks Street to Bayfront to 9th Avenue to Gregory Street to I-11
LEON	Tallahassee Greyhound	I-10 to US 90/Mahan Drive/Tennesse Street to entrance
LEON	Tallahassee International Airport	I-10 to Capital Circle NW/SW to entrance
OKALOOSA	Eglin Air Force Base	SR 123 to SR 85/Government St to SR 190/John Sims Pkwy to SR 397/John Sims Pkwy to entrance
OKALOOSA	Hurlburt Field	SR 123 to SR 85/Eglin Pkwy to US 98/Miracle Strip Pkwy to entrance
OKALOOSA	Destin - Ft Walton Beach Airport	SR 123 to SR 85 to airport entrance

DISTRICT 4

COUNTY	HUB SERVED	CONNECTOR DESCRIPTION
BROWARD	Deerfield BeachAmtrak/Tri-Rail Station	I-95 to Hillsboro Boulevard/SR 810 to Goolsby Blvd to SW 2nd Street to entrance
BROWARD	Fort Lauderdale Airport Tri-Rail Station	I-95 to Griffin Road to Rvenswood Road to Gulf Stream Way to entrance
BROWARD	Fort Lauderdale Amtrak/Tri-Rail Station	I-95 to entrance
BROWARD	Fort Lauderdale Greyhound	I-95 to Broward Boulevard to 3rd Avenue to 3rd Street to entrance
BROWARD	Fort Lauderdale FEC Intermodal Terminal	I-95 to SR 84 to Andrews Avenue to entrance
BROWARD	Fort Lauderdale/Hollywood International Airport (Freight)	I-95 to SR 84/SW 24th Street to SW 4th Avenue to Perimeter Road to air cargo entrance
BROWARD	Fort Lauderdale/Hollywood International Airport (Passenger)	I-595 to entrance
BROWARD	Hollywood Amtrak/Tri-Rail Station	I-95 to Hollywood Boulevard to entrance
BROWARD	Port Everglades (Freight)	I-95 to SR 84 to Spangler Boulevard to port entrance
BROWARD	Port Everglades (Passenger)	I-595 east to Eller Drive to port entrance
PALM BEACH	Mangonia Park Tri-Rail Station	I-95 to 45th Street to entrance
PALM BEACH	Palm Beach International Airport	I-95 to entrance
PALM BEACH	Port of Palm Beach (Cruise)	I-95 to 45th Street to US 1 to 11th Street entrance
PALM BEACH	Port of Palm Beach (Freight)	I-95 to SR 708 to Congress Avenue to SR 710 to Old Dixie Highway to port cargo access road to cargo entrance
PALM BEACH	Port of Palm Beach (Freight)	I-95 to SR 710 to Old Dixie Highway to port cargo access road to cargo entrance
ST. LUCIE	Port of Fort Pierce	I 95 to SR 70/Okeechobee Road/Virginia Avenue to US 1/ Federal Highway to Avenue H to entrance

MAF & HIGHWAY CONNECTORS
Route Descriptions

SIS *atlas*

DISTRICT 5

COUNTY	HUB SERVED	CONNECTOR DESCRIPTION
BREVARD	Cape Canaveral Spaceport	I-95 to SR 50 to Columbia Boulevard/SR405 to Kennedy Space Center entrance
BREVARD	Cape Canaveral Spaceport	SR 528 to SR 401 to Cape Canaveral Air Force Station entrance
BREVARD	Melbourne Greyhound	I-95 to SR 518/Eau Gallie Boulevard to Sarno Road to Apollo Boulevard to NASA Boulevard to entrance
BREVARD	Melbourne International Airport	I-95 to US 192 to Airport Boulevard to NASA Boulevard to entrance
BREVARD	Patrick Air Force Base	I-95 to SR 404 to S Patrick Drive to Entrance
BREVARD	Port Canaveral	SR 528 to SR 401 to northern port terminals
ORANGE	Orlando Amtrak	I-4 to Kaley Avenue to Division Avenue to Columbia Street to Sligh Boulevard to entrance
ORANGE	Orlando CSXI Intermodal Terminal	SR 528 to Boggy Creek Road to Land street Road to Atlantic Avenue to entrance
ORANGE	Orlando Greyhound	SR 408 to John Young Parkway to Business Center Blvd to entrance
ORANGE	Orlando International Airport (Freight)	SR 528 to Tradeport Drive to Boggy Creek Road
ORANGE	Orlando International Airport (Passenger)	SR 528 to Airport Boulevard to entrance
OSCEOLA	Kissimmee Amtrak/Greyhound Station	Florida's Turnpike/SR 91 to Osceola Parkway to US 441/Orange Blossom Trail to Broadway Avenue to East Dakin Avenue to entrance
OSCEOLA	Kissimmee Gateway Airport	Florida Turnpike/SR 91 to Osceola Parkway to US 17/92/Main Street to US 192/Vine Street to Hoagland Boulevard to 5th Street to airport entrance
SEMINOLE	Orlando Sanford International Airport	SR 417 to Lake Mary Boulevard to entrance
SEMINOLE	Sanford (Auto Train Station) Amtrak	I-4 to SR 46 to Persimmon Avenue to entrance
VOLUSIA	Daytona Beach Greyhound	I-95 to US 92 to Ridgewood Avenue to entrance
VOLUSIA	Daytona Beach International Airport	I-95 to US 92/International Speedway Boulevard to Midway Avenue to entrance

DISTRICT 6

COUNTY	HUB SERVED	CONNECTOR DESCRIPTION
MIAMI-DADE	Golden Glades Intermodal	I 95 to US 441/SR 7 to park-and-ride lot entrance
MIAMI-DADE	Kendall-Tamiami Executive Airport	SR 821 to SW 120nd Street to SR 825 to entrance
MIAMI-DADE	Miami Airport Tri-Rail Station (Planned Drop)	SR 836 to Le Jeune Road to NW 25th Street to NW 37th Avenue to NW 21th Street to intersection with entrance drive way
MIAMI-DADE	Miami Greyhound Intercity Bus Terminal (Planned Drop)	SR 112 to Le Jeune Road to NW 27th Street to entrance
MIAMI-DADE	Miami Hialeah FEC Intermodal Terminal	SR 826 to SR 934/Hialeah Expressway to NW 72nd Avenue to NW 74th Street to NW 69th Avenue to entrance
MIAMI-DADE	Miami Intermodal Center	SR 836/Dolphin Expressway Connector to Miami Intermodal Center
MIAMI-DADE	Miami International Airport	SR 112 to entrance
MIAMI-DADE	Miami International Airport (Freight - Planned Add)	NW 25th Street truck viaduct from SR 826/Palmetto Expressway to air cargo entrance at NW 68th Avenue
MIAMI-DADE	Miami International Airport (Freight - Planned Drop)	SR 826 to NW 25th Street to air cargo entrance at NW 68th Avenue
MIAMI-DADE	PortMiami	I-395 to Port Boulevard entrance

DISTRICT 7

COUNTY	HUB SERVED	CONNECTOR DESCRIPTION
HILLSBOROUGH	MacDill Air Force Base	US 92/Gandy Blvd or SR 618/Selmon Expressway to SR 573/S Dale Mabry Hwy to entrance
HILLSBOROUGH	Port Tampa Bay Hookers Point (Freight)	SR 618 to 20th Stre e t to Maritime Boulevard to entrance
HILLSBOROUGH	Port Tampa Bay Port Redwing (Freight)	I-75 to Big Bend Road to US 41 to Pembroke Road to port entrance
HILLSBOROUGH	Port Tampa Bay Port Sutton/Pendola Point (Freight)	SR 618 to 20th Street to Causeway Boulevard/US 41 to Port Sutton Road and Pendola Point Road to entrance
HILLSBOROUGH	Port Tampa Bay Ybor Cruise (Passenger)	SR 618 to 21st Street/22nd Street to Adamo Drive to Channelside Drive to entrance
HILLSBOROUGH	Tampa Amtrak Station	I-275 to Ashley to Scott to Orange to Cass to Nebraska to entrance, exit to Nebraska to Cass to Orange to I-275
HILLSBOROUGH	Tampa CSXI Uceta Intermodal Terminal	I-4 to Columbus Drive and 50th Street/US 41/SR 599 to 62nd Street to entrance
HILLSBOROUGH	Tampa Greyhound	I 275 to Scott/Jefferson Street to Orange Avenue to Pierce Street to Polk Street to Morgan Street to entrance
HILLSBOROUGH	Tampa International Airport (Freight)	SR 589 to SR 580/West Hillsborough Avenue to Hoover Boulevard to air cargo entrance
HILLSBOROUGH	Tampa International Airport (Passenger)	SR 60 to entrance
PINELLAS	St. Petersburg-Clearwater International Airport (Planned Drop)	US 19 to Roosevelt Boulevard to airport entrance
PINELLAS	St. Petersburg-Clearwater International Airport (Planned Add)	118th Avenue to Roosevelt Boulevard Bypass to airport entrance

DESIGNATION *Criteria*

SIS *atlas*

CONNECTOR (HIGHWAY)

DESIGNATION	CRITERION
SIS	Hub-to-Corridor: Connects to the nearest or most appropriate SIS or Emerging SIS corridor
	Hub-to-Hub: Connects a hub to another hub for freight and/or passenger movement

MILITARY ACCESS FACILITY (HIGHWAY)

DESIGNATION	CRITERION
SIS	More than 50 miles driving distance on SIS/Emerging SIS corridors and connectors from closest SIS seaport (AND)
	Serves main entrance(s) of military installations designated as the Governor's Continuity of Government site(s) (OR)
	Serves main entrance(s) of U.S. Department of Defense military installations with at least 0.25% of total military and civilian personnel

HIGHWAY CORRIDOR

DESIGNATION	CRITERION
SIS	Interstate facility as designated by USDOT (OR)
	Designated national highway system (NHS) facility and connected to Georgia or Alabama (OR)
	Limited access state highway facility, connecting two or more Enterprise Florida economic regions, with each end at a SIS facility
EMERGING SIS	Controlled access state highway system (SHS) facility with a classification 1 - 3 and connects two or more economic regions as defined by Enterprise Florida, with each end at a SIS facility (OR)
	State highway system (SHS) facility providing service to at least one county or city within a designated Rural Area of Opportunity, with each end at a SIS facility and has at least 6,000 annual average daily traffic (AADT) or at least 13% tucks and at least 1,000 annual average daily truck traffic (AADTT) on 50% of component length

AIRPORTS (COMMERCIAL SERVICE)

DESIGNATION	CRITERION
SIS	Provides scheduled commercial passenger and/or air cargo services (AND)
	0.25% of US total - annual passenger enplanements or annual freight and mail tonnage (enplaned and deplaned)
EMERGING SIS	0.05% of US total - annual passenger enplanements or annual freight and mail tonnage (enplaned and deplaned) (OR)
	Serves clusters of aviation-dependent industries in or adjacent to counties with projected population growth among top 25% statewide
	More than 50 miles along SIS Corridors and/or Connectors from a SIS commercial service airport

AIRPORTS (GENERAL RELIEVER)

DESIGNATION	CRITERION
SIS	Identified by FAA as a general aviation reliever airport to a SIS airport (AND)
SIS	Handles at least 75,000 itinerant flight operations per year (AND)
SIS	Has a runway with length exceeding 5,000 linear feet (AND)
SIS	Has a runway capable of handling 60,000 pound dual wheel aircraft and serviced by precision instrument approach (AND)
SIS	Serves a cluster of aviation-dependent industries in or adjacent to counties with projected population growth among top 25% statewide

SPACEPORT

DESIGNATION	CRITERION
SIS	Spaceports handling civilian, commercial, or military payloads

FREIGHT TERMINAL

DESIGNATION	CRITERION
SIS	0.25% of total US intermodal rail units or rail carload per year
EMERGING SIS	More than 50 miles driving distance on SIS/Emerging SIS corridors and connectors from closest SIS freight terminal (AND)
	0.05% of total US intermodal rail units or rail carload per year (OR)
	Serves clusters of rail-dependent industries in or adjacent to counties with projected employment growth among top 25% statewide

PASSENGER TERMINAL

DESIGNATION	CRITERION
SIS	0.25% of US total interregional passengers per year (100,000 per year minimum)
EMERGING SIS	More than 50 miles driving distance on SIS and Emerging SIS corridors and connectors from closest SIS passenger terminal (AND)
	0.125% of US total interregional passengers (50,000 per year minimum) (OR)
	Serves clusters of population and tourist activity in or adjacent to counties with projected population growth among top 25% statewide

SEAPORT

DESIGNATION	CRITERION
SIS	500,000 annual home-port cruise ship passengers (OR)
	0.25% of US total - annual freight volume measured in tons or annual container volume measured in 20-foot equivalent units
EMERGING SIS	More than 50 miles driving distance on SIS/Emerging SIS corridors and connectors from closest SIS seaport (AND)
	250,000 annual home-port cruise ship passengers (OR)
	0.05% of US total - annual freight volume measured in tons or annual container volume measured in 20-foot equivalent units (OR)
	Serves clusters of seaport-dependent industries in or adjacent to counties with projected population growth among top 25% statewide

WATERWAY

DESIGNATION	CRITERION
SIS	Designated intracoastal waterways or coastal shipping lanes (OR)
	Interregional deep draft waterways with 0.25% of total US waterway freight traffic (OR)
	Interregional shallow draft waterways with 0.25% of total US domestic waterway freight traffic
EMERGING SIS	Interregional deep draft waterways with 0.05% of total US waterway freight traffic (OR)
	Interregional shallow draft waterways with 0.05% of total US domestic waterway freight traffic (OR)
	Serves clusters of waterborne transportation-dependent industries in or adjacent to counties with projected employment growth among top 25% statewide

FREIGHT RAIL CORRIDOR

DESIGNATION	CRITERION
SIS	10 million gross ton-miles per track-mile
EMERGING SIS	5 million gross ton-miles per track-mile (OR)
	Serves clusters of rail-dependent industries in or adjacent to counties with projected employment growth among top 25% statewide

PASSENGER RAIL CORRIDOR

DESIGNATION	CRITERION
SIS	Provides scheduled interregional or interstate passenger service

URBAN FIXED GUIDEWAY TRANSIT CORRIDORS

DESIGNATION	CRITERION
SIS	Corridors connecting multiple urbanized area counties and serving a regionally significant facility within a single economic region

URBAN FIXED GUIDEWAY TRANSIT TERMINALS

DESIGNATION	CRITERION
SIS	All qualifying urban fixed guideway system stations are designated
	Stations are treated as SIS passenger hubs if:
	Located at or near the termini of the urban fixed guideway corridor (OR)
	Serve a SIS airport, seaport, or spaceport (OR)
	Are integrated with other passenger rail or bus systems providing connections to other regions or states

FDOT